[redacted]

[redacted]

[redacted]

This document is classified SECRET in accordance with paragraph 1c, Section II, AFR 205-1A.

[redacted]

THIS DOCUMENT CONTAINS INFORMATION AFFECTING THE NATIONAL DEFENSE OF THE UNITED STATES. ITS TRANSMISSION OR REVELATION OF ITS CONTENTS IN ANY MANNER TO AN UNAUTHORIZED PERSON IS PROHIBITED BY LAW. IT MUST BE SAFEGUARDED, AND ACCOUNTED FOR AS DIRECTED BY AFR 205-1.

SPECIAL HANDLING REQUIRED. NOT RELEASABLE TO FOREIGN NATIONALS. The information contained in this document will not be disclosed to foreign governments or their representatives.

DISSEMINATION NOTICE

Further dissemination of this document outside the United States Air Force is prohibited without prior approval of the Commander, Special Projects Office, Air Force Systems Command.

ADDITIONAL COPIES

Additional copies may be requested by DDC registered users. All others may request from Commander, Special Projects Office, Air Force Systems Command, ATTN: [redacted], Andrews AFB, Md. 20331.

REPRODUCTION NOTICE

Reproduction in whole or in part is prohibited without permission of Commander, Special Projects Office, Air Force Systems Command.

DISPOSITION NOTICE

DO NOT return this copy. When no longer of use, destroy in any manner consistent with pertinent security regulations and directives. Within thirty days of destruction, a certified true copy of the destruction certificate to Special Projects Office, Air Force Systems Command, Andrews AFB, Md. 20331.

*This page is marked SECRET in accordance with paragraph 1c, Section II, AFR 205-1. However, its actual classification is UNCLASSIFIED.

SECRET

SECRET

UNITED STATES AIR FORCE

PROJECT FORECAST

[illegible] INTELLIGENCE AND RECONNAISSANCE

(U)

VOL II

JANUARY 1964

SECRET

SECRET

Subject to [illegible]

O. J. [illegible]
Major General, USAF
Chairman, Intelligence and
Reconnaissance Panel
Project FORECAST

SECRET

[redacted]

In order to provide the most comprehensive and timely [redacted] for [redacted] intelligence and [redacted] the Panel's findings are being published in the following three separate bound volumes:

Volume I [redacted]

Volume II [redacted]

Volume III [redacted]

Section II of the overall [redacted] Report is presented in this document. This material was provided in connection with the [redacted] by the panel.

SECRET



FOREWORD . . . . . ii-xx

ABSTRACT . . . . . iii-xx

II. INTELLIGENCE AND RECONNAISSANCE TECHNOLOGY II-1

A. INTRODUCTION II-1

1. Purposes and Scope II-1

2. Approach II-1

3. Present Program II-2

4. Inventory II-4

5. Overall Technical Objectives and Recommended Program II-5

6. Recommendations II-7

B. PHOTOGRAPHY II-11

1. State-of-the-Art II-11

2. Trends II-14

a. Night and Low-Light-Level Photo Reconnaissance
b. Electromagnetic Spectrum
c. Atmospheric Phenomenology and Haze
d. Photographic Optics
e. Image Motion Compensation
f. Receptors

3. Problems II-17

4. Emphasis II-17

a. Exploratory Development
b. Advanced Development

SECRET

Page

B. [illegible]

1. State-of-the-Art . . . . . II-[illegible]

2. Trends . . . . . II-[illegible]

3. Problems . . . . . II-[illegible]

4. Emphasis . . . . . II-[illegible]

a. Exploratory Development
b. Advanced Development

C. INFRARED/ULTRAVIOLET

1. State-of-the-Art . . . . . II-[illegible]

a. Detectors
b. Cooling Techniques
c. Window Materials
d. [illegible] Radiation Source Subsystems
e. Miscellaneous

2. Trends . . . . . II-[illegible]

a. Detectors
b. Cooling
c. Windows
d. Subsystems
e. UV Techniques

3. Problems . . . . . II-[illegible]

4. Emphasis . . . . . II-[illegible]

a. Exploratory Development
b. Advanced Development



3. Problems

4. Emphasis

a. Exploratory Development
b. Advanced Development

III. DATA TRANSMISSION

1. State-of-the-Art

a. Existing Capability
b. Development Programs Now in Progress

2. Trends

3. Problems

a. Wideband Data Transmission
b. Secure Voice Communications
c. Operational Concepts of Use
d. Electro-Optical Conversion
e. Antenna Stabilization
f. Cryptographic Security
g. Manual Verbal Amplification
h. Air-to-Ground Photo Transmission

4. Emphasis

a. Exploratory Development
b. Advanced Development

IV. DATA PROCESSING

1. State-of-the-Art

a. Photo Reproduction Materials
b. High-Acuity Photo Reproduction
c. Photo-Processing in an Airborne Environment

d. [illegible]
e. [illegible]
f. [illegible]
g. [illegible]
h. [illegible]

2. Trends

a. [illegible]
b. High-Accuracy Reconstruction
c. Processing in an [illegible] Environment
d. In-Flight Processing
e. Electronic Signal Image Processing
f. Special Photo-Processing Techniques
g. Image-Data Processing (Hardware and Software)

3. Problems

a. Photographic Reproduction of Pictures
b. High-Accuracy Reconstruction
c. Processing in Airborne Environment
d. In-Flight Processing
e. Electronic Signal Image Processing
f. Special Photo-Processing Techniques
g. Image-Data Processing

4. Emphasis

a. Exploratory Development
b. Advanced Development

I. DATA EXTRACTION

1. State-of-the-Art

a. Image-Data Extraction
b. SIGINT Data Extraction
c. Data Correlation

a. Dissemination
b. Data Storage
c. Object Storage

3. Problems . . . . . .

a. Dissemination . . . . .
b. Input Processing . . . .
c. Retrieval . . . . . .

4. Emphasis . . . . . .

a. Exploratory Development
b. Advanced Development

C. SENSOR INTEGRATION

1. Shuttle Payload

2. Threats

3. Problems

4. Emphasis

a. Exploratory Development

b. Advanced Development

D. CANDIDATE SENSORS

1. Sensor Types

2. Recommended Types

E. RESOURCES

1. Major Shuttle Payload Classes

a. Security Aspects

b. Development of American Capability

c. General Plan

2. Air Force Laboratory Facilities

a. Radiation Science Laboratory

b. Optical Science Facility

c. Electromagnetic Facility

d. Data Handling and Analysis Facility

3. Ground-Based Range Facilities

a. Calibration Range

b. COIN and Tactical Surveillance Recommended Ranges

c. Low-Altitude Photographic Range

d. Simulated Operational Test

APPENDIX A - GLOSSARY

Figure

III-1. Approximate Resolution Trend for Film Reconnaissance Systems

III-2. Approximate Angular Resolution Trends for Photographic Reconnaissance Systems

III-3. Typical Optical Angular Sharpness Versus Line and Image Modulation Contrast

III-4. Approximate Resolving Power and Sharpness Index Trends, Photographic Reconnaissance Systems

III-5. Approximate Resolution Trend, Photo-Optical Subsystems

III-6. Approximate Responsive Index and Resolving Power Trends, Image-Orthicon and Vidicon Type Tubes

III-7. Approximate Responsive Index and Resolving Power Trends, Other Photo-Conductive Tubes

III-8. Detectivity (D*) Versus Wavelength for Selected Detectors

III-9. Approximate Resolution Trend, Infrared Subsystems

III-10. Airborne Radar Technology Trends

III-11. Miniaturization Trends in Electronic Equipment

III-12. Weight Trends in Electronic Equipment

III-13. Reliability Trends in Electronic Equipment

III-14. Time Required to Transmit One 9- x 9-in. Frame at a Transmission Rate of 100 Megacycles

III-15. Approximate Low-Contrast Resolution Trend for Reproduction Through Generations of Continuous-Tone Negatives

Figure

III-15 Approximate Location of Data Elements Within the Hierarchy of Records Containing Stored Data

III-17 Data Extraction Trend

III-18 Simplified Overall Diagram of the Information Distribution System

III-19 Typical Database Update Process

III-20 Data Retrieval Process

III-21 Computer Storage Evolution

III-22 Approximate Location of Data Trend

Table

Page

III-1 Characteristics of Selected Current Surveillance Satellites

III-2 Reconnaissance Resolution Requirements

III-3 Performance of Selected Reconnaissance Systems

III-4 Typical IR Image Tones

III-5 Wideband Reconnaissance Modes

III-6 Reconnaissance Resolution Requirements

III-7 Characteristics of Pre-A.D. Data Processing Equipment

III-8 Projected Status of Pre-A.D. Data Processing Equipment

III-9 Projected Status of Pre-A.D. Data Processing Equipment

III-10 Projected Status of Pre-A.D. Document and Photo Handling Equipment

1. Introduction

1.1 Purpose and Scope

The objectives of this report are:

1) To assess the capabilities in the area of [illegible] surveillance and reconnaissance technology,

2) To predict the trends of [illegible] technology advances during the next ten years,

3) To determine current deficiencies in these areas,

4) To recommend changes to current programs and planned developments,

5) To recommend new advanced development programs to overcome deficiencies and [illegible].

Photoelectronic intelligence and reconnaissance sensors [illegible] data processing, data collection, [illegible] and information exchange are discussed. [illegible] includes photography and electronic [illegible] and unusual sensors.

1.2 Approach

For purposes of this forecasting discussion, the [illegible] range technology applied to these areas has been divided into [illegible] photography, electronic [illegible] passive electromagnetic (EM) sensors, [illegible] data extraction, information storage, [illegible] integration, unusual sensors and techniques. [illegible] unusual sensors and techniques each of these [illegible] respect to state-of-the-art, [illegible] and advanced development. Consideration of [illegible] to a partial listing of potentially [illegible] together with recommendations for the [illegible] tion efforts. Future technology and [illegible] resources analysis.

[redacted]

[redacted]

[redacted]

[redacted]

5. [redacted]

The overall technical objective is to [redacted]

1) Sensitivity of passive sensors to [redacted]

2) Time cycles from [redacted]

3) Quality and speed of [redacted]

4) Capability to integrate [redacted]

5) Improved resolution of all imaging sensors and improved sensitivity of all non-imaging sensors [redacted]

6) Capability to operate under [redacted]

6. Recommendations

The following recommendations [redacted]

1) Increase funding for [redacted]

2) Increase advanced development [redacted]

3) Construct [redacted]

[redacted]

[redacted]

[redacted]

[redacted]

[redacted]

[redacted]

b. Electromagnetic Spectrum

A trend toward utilizing more of the electromagnetic spectrum in photography will be apparent. [illegible] basis for establishing [illegible] an effective means for obtaining target keys at low altitude. The near IR, perhaps out to 1.5 microns, will be useful in improved camera/film detection film and target keys.

Resumen Estado Reactor Nucleoeléctrico
Unidad 1 (U1-C2)
Unidad 2 (U2-C2)
Unidad 3 (U3-C2)
Unidad 4 (U4-C2)
Unidad 5 (U5-C2)
Unidad 6 (U6-C2)
Unidad 7 (U7-C2)
Unidad 8 (U8-C2)
Unidad 9 (U9-C2)
Unidad 10 (U10-C2)
Unidad 11 (U11-C2)
Unidad 12 (U12-C2)
Unidad 13 (U13-C2)
Unidad 14 (U14-C2)
Unidad 15 (U15-C2)
Unidad 16 (U16-C2)
Unidad 17 (U17-C2)
Unidad 18 (U18-C2)
Unidad 19 (U19-C2)
Unidad 20 (U20-C2)
Unidad 21 (U21-C2)
Unidad 22 (U22-C2)
Unidad 23 (U23-C2)
Unidad 24 (U24-C2)
Unidad 25 (U25-C2)
Unidad 26 (U26-C2)
Unidad 27 (U27-C2)
Unidad 28 (U28-C2)
Unidad 29 (U29-C2)
Unidad 30 (U30-C2)
Unidad 31 (U31-C2)
Unidad 32 (U32-C2)
Unidad 33 (U33-C2)
Unidad 34 (U34-C2)
Unidad 35 (U35-C2)
Unidad 36 (U36-C2)
Unidad 37 (U37-C2)
Unidad 38 (U38-C2)
Unidad 39 (U39-C2)
Unidad 40 (U40-C2)
Unidad 41 (U41-C2)
Unidad 42 (U42-C2)
Unidad 43 (U43-C2)
Unidad 44 (U44-C2)
Unidad 45 (U45-C2)
Unidad 46 (U46-C2)
Unidad 47 (U47-C2)
Unidad 48 (U48-C2)
Unidad 49 (U49-C2)
Unidad 50 (U50-C2)
Unidad 51 (U51-C2)
Unidad 52 (U52-C2)
Unidad 53 (U53-C2)
Unidad 54 (U54-C2)
Unidad 55 (U55-C2)
Unidad 56 (U56-C2)
Unidad 57 (U57-C2)
Unidad 58 (U58-C2)
Unidad 59 (U59-C2)
Unidad 60 (U60-C2)
Unidad 61 (U61-C2)
Unidad 62 (U62-C2)
Unidad 63 (U63-C2)
Unidad 64 (U64-C2)
Unidad 65 (U65-C2)
Unidad 66 (U66-C2)
Unidad 67 (U67-C2)
Unidad 68 (U68-C2)
Unidad 69 (U69-C2)
Unidad 70 (U70-C2)
Unidad 71 (U71-C2)
Unidad 72 (U72-C2)
Unidad 73 (U73-C2)
Unidad 74 (U74-C2)
Unidad 75 (U75-C2)
Unidad 76 (U76-C2)
Unidad 77 (U77-C2)
Unidad 78 (U78-C2)
Unidad 79 (U79-C2)
Unidad 80 (U80-C2)
Unidad 81 (U81-C2)
Unidad 82 (U82-C2)
Unidad 83 (U83-C2)
Unidad 84 (U84-C2)
Unidad 85 (U85-C2)
Unidad 86 (U86-C2)
Unidad 87 (U87-C2)
Unidad 88 (U88-C2)
Unidad 89 (U89-C2)
Unidad 90 (U90-C2)
Unidad 91 (U91-C2)
Unidad 92 (U92-C2)
Unidad 93 (U93-C2)
Unidad 94 (U94-C2)
Unidad 95 (U95-C2)
Unidad 96 (U96-C2)
Unidad 97 (U97-C2)
Unidad 98 (U98-C2)
Unidad 99 (U99-C2)
Unidad 100 (U100-C2)



Figure II-1. Approximate Resolution Trend
Low-Light-Level Subsystem

SECRET



Figure II-2. Approximate Angular Resolution Trend, Photogrammetric Satellites

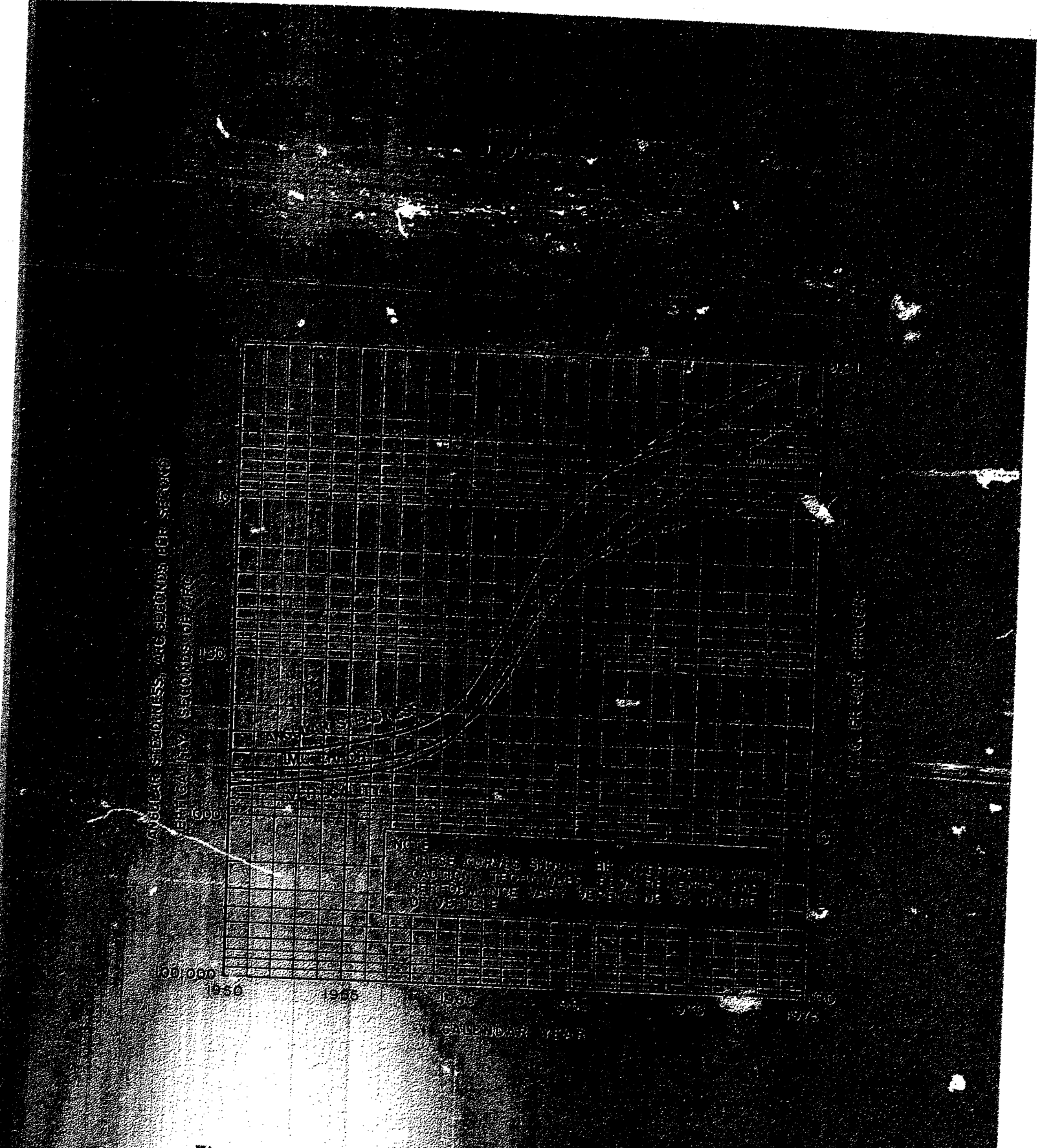

Figure II-3. Error Trend, Angular Steadiness, Verticality, and Image Motion Control



Figure II-4. Approximate Resolution Power and Exposure Time Trends, Photographic Sensitized Reconnaissance

c)

d)

e)

5)

6)

4) Summary

The area in photography most [illegible] is low light level recording [illegible] low light level recording [illegible] is the weak link in the [illegible] photographic technology [illegible] achieved. More [illegible] weak links in the [illegible]

All factors contributing to the present state of the photographic art will need continued [illegible] research, optics, [illegible] 1970 should be:

1) [illegible]

2) [illegible]

3) [illegible]

4) [illegible]

5) [illegible]

Method of camera control for [illegible]

[illegible] test and evaluation [illegible]

a. Laboratory Development

The following laboratory development programs should be undertaken:

1) High-time photography with more emphasis on [illegible] sources, particularly in the [illegible] the perfection of high-speed [illegible] high-[illegible] photography should be [illegible]

2) Wide-spectrum camera and [illegible] detectors (eg), using broadband [illegible]

3) Atmospheric studies on both [illegible] on haze, particularly for [illegible]

4) New lens designs, optical-glass [illegible] control, design, and evaluation techniques.

5) Camera controls capable of providing [illegible] pointing, focusing, shutters, and winding [illegible]

6) Higher-resolution [illegible] films, and new [illegible] imaging, dry processing, [illegible] and high resolution.

Photo-subsystem analysis and evaluation should be conducted on both theoretical and experimental bases with emphasis on new analysis and measurement techniques and on optimization of tradeoffs.

Although the [illegible] program should be increased by [illegible] million dollars, [illegible] approximately $1,750,000.

b. Advanced Development

Advanced development [illegible] should be given to [illegible] photo subsystems and to [illegible] and [illegible] of the [illegible] and reconnaissance requirements. [illegible] several development projects are [illegible]:

1) [illegible] photographic [illegible] electrical illumination and [illegible] computer. Such systems [illegible] overall time [illegible] mode. Total cost would be [illegible] order of $5,000,000.

2) A [illegible] for [illegible] reconnaissance resolution [illegible] would be [illegible] camera mode with [illegible] could be used [illegible] and a [illegible] of [illegible] would provide [illegible] wide-angle and [illegible] depth of [illegible] sequence [illegible] none [illegible] order of $3,000,000.

3) Low-altitude [illegible] flying below [illegible] would be on the order of $750,000.

4) A high-cycle [illegible] filtration and [illegible] be applicable [illegible] Total cost [illegible]

5) A multipurpose [illegible] panoramic, strip [illegible] order of $1,000,000.

SECRET

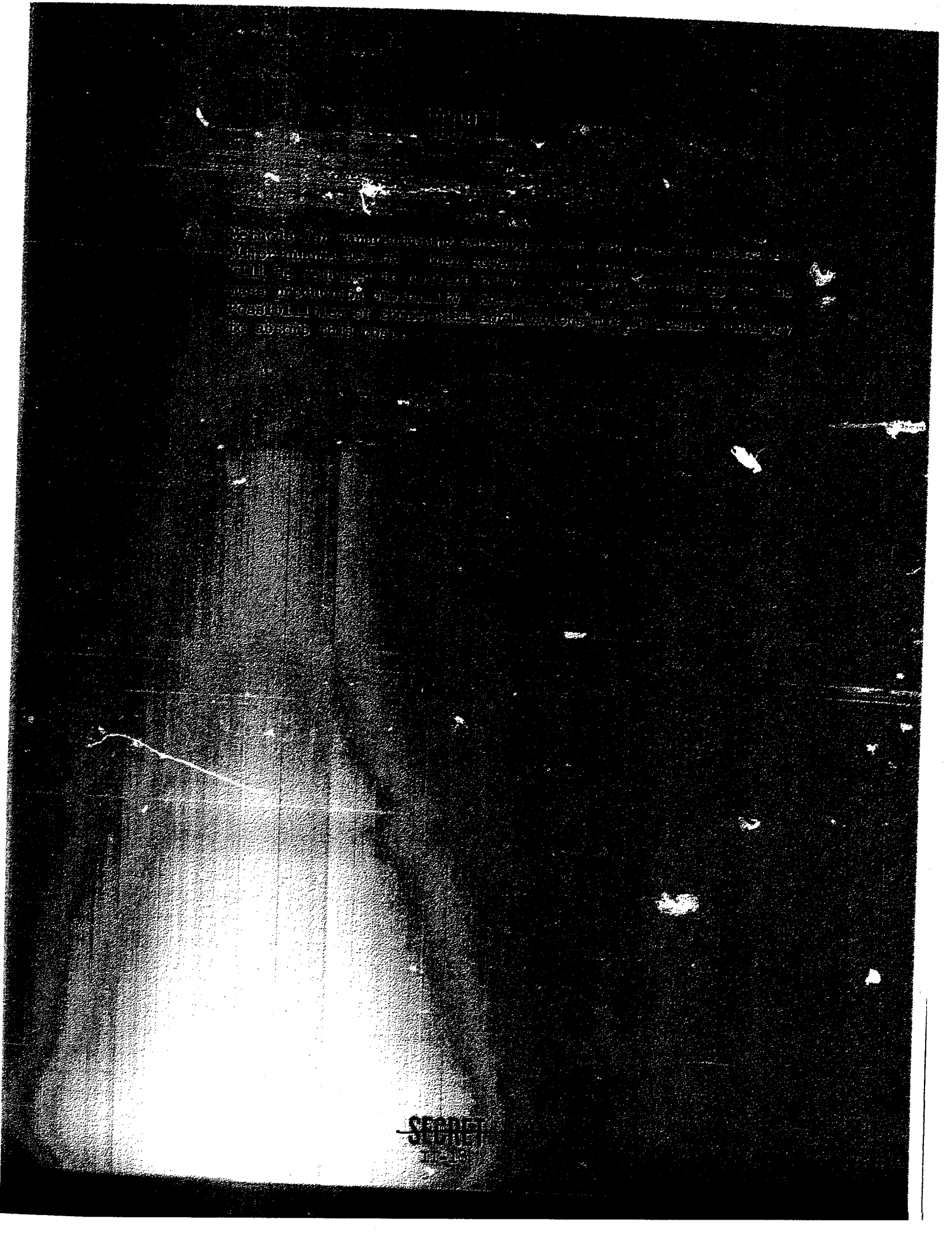

2) Image Orthicons - Image orthicons are [illegible] yield the highest [illegible] having an equivalent [illegible] posure index of approximately [illegible] fast as photographic film. However, they are relatively low resolution [illegible] poor contrast discrimination with approximately 1-10% [illegible] constitute the bands of many image-[illegible]



electro-optical technique
display, although the problem
deterioration of geometric
to an electronic form, and
data link or to electronic
redundancy. Readout video
niques have been developed
such as clouds and industrial
mission (Ref. Section II.G).

SECRET



Figure II-5. Measurement Resolution Trend

2. Discussion

a. Background

Trends indicating the development of electro-optical [illegible] are illustrated in Figures [illegible] and [illegible]. Figure [illegible] indicates anticipated growth in [illegible] for image-producing and other [illegible] systems. Figure [illegible] indicates performance of some typical [illegible] systems and which are presently [illegible] components, and image-data processing, as [illegible] performance is continuously [illegible] and [illegible] as shown in Figure [illegible]. Most of these curves project [illegible] of the most probable [illegible] beyond 1967. However, the [illegible] exact time will depend on [illegible] systems or present [illegible] developments, [illegible] and [illegible] requirements. A great deal [illegible] lasers, etc. Optical radar [illegible] be possible to apply [illegible] because of the problem of [illegible] marine detection. Trends in [illegible] predict at this time.

b. Problems

Future development of [illegible] will depend to a large degree on [illegible] discoveries and [illegible] Better materials with [illegible] gers, lenses as well as [illegible] small spot-size for high [illegible] lasers having [illegible] methods for [illegible] a further problem [illegible]

c. Emphasis

(1) Exploratory development

Exploratory development on [illegible] should be continued and [illegible] hard copy prints requires [illegible] ment to improve light [illegible] techniques should be conducted [illegible] orthicon approach. New techniques [illegible] and data filtering with [illegible] cated. New applications of [illegible] techniques should be examined [illegible] IR and radar. Development of [illegible] pulsed, should be accelerated, and the [illegible] single frequency of a laser light source should be emphasized.



Figure II-6. Approximate Exposure-Index and Resolving-Power Trends, Image-Orthicon and Vidicon-Type Tubes

Figure II-7. Approximate Exposure Index and Resolving Power Trends, Electro-Optical Photography

Although work in this area is presently [illegible] [illegible] should be increased to at least [illegible] approximately $750,000.

b. Advanced Development

Investigation of the following advanced development items should be continued on an [illegible] and should lead to the [illegible] and [illegible] systems:

1) [illegible] would provide [illegible] or [illegible] [illegible] order could be [illegible] [illegible] [illegible] considered ready for [illegible] order of $2,000,000 will be required.

2) A photo-base [illegible] also provide a [illegible] would have a [illegible] applied [illegible] order of $2,000,000.

3) The [illegible] manufacturing technology. [illegible] market or commercial [illegible] laboratory technology to the [illegible] outlined for subsystems [illegible].

4) A real-time [illegible] two advanced-developed [illegible] month study are considered [illegible] tively at costs of $800,000 and $2,000,000.

SECRET
SECRET

[redacted]

[redacted]

[redacted]


SECRET

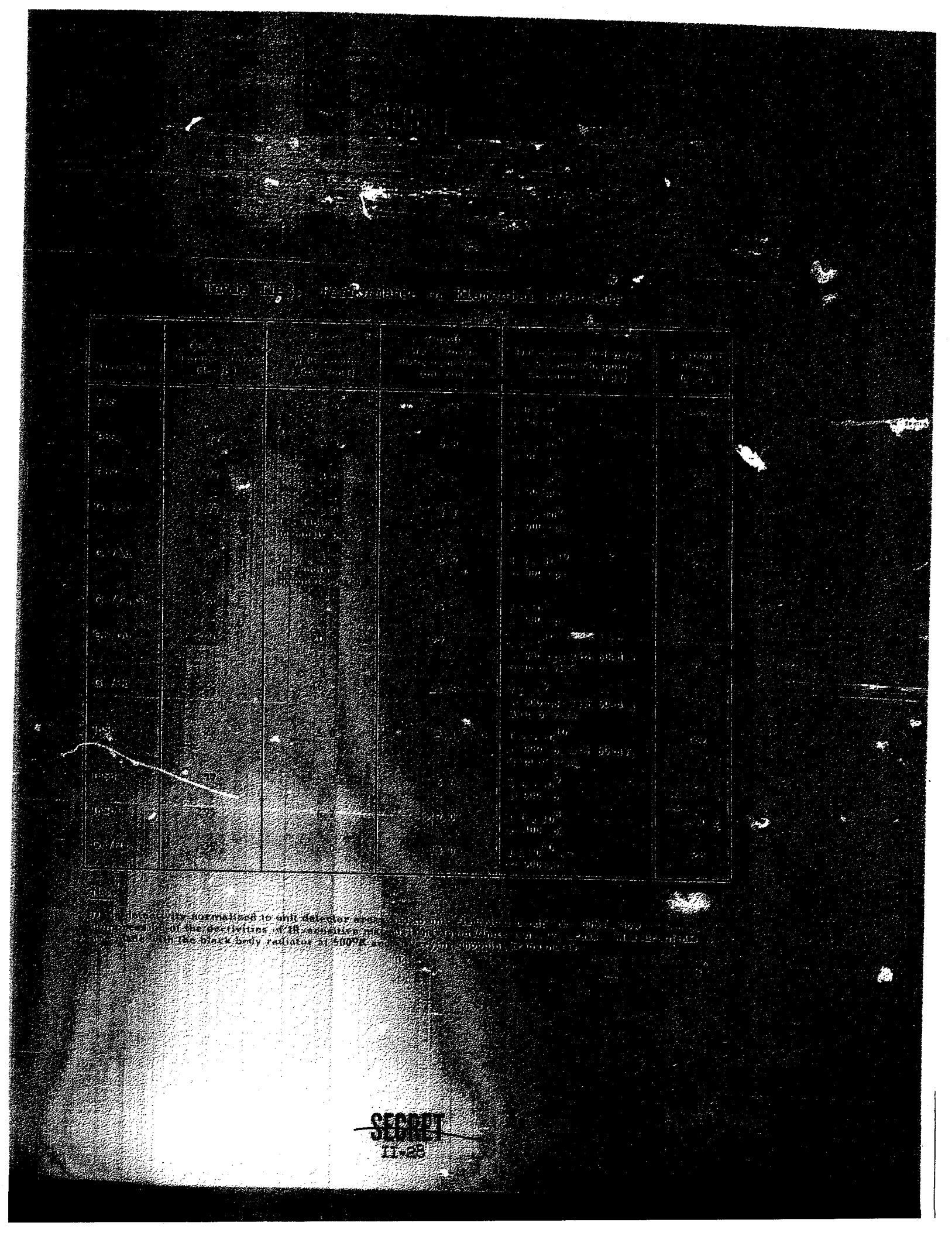

Table II-4. Typical IR Image Tubes

Tube Type	Sensing Layer Type	Approximate Spectral Response (Microns)	Operating Temperature (Deg C)
IR Imaging Tube	Bolometric	0.7-22	300 K (ambient)
Thermicon	Bolometric	0.7-22	300 (ambient)
IR Camera Tube	Bolometric	2.5	300 (ambient)
IR Vidicon	PbSe	1.5-5	77 - 195
IR Vidicon	PbS	1.5-3	77 - 195
IR Vidicon	InSb	1.5-7	77 - 195

(2) [illegible]

(3) [illegible]

(4) Radiation cooling. [illegible]

(5) Solid coolants. [illegible]

(6) Closed-cycle devices. [illegible]

c. Window Materials

[illegible]

1) [illegible]

2) [illegible]

3) Gallium Arsenide (GaAs) - [illegible]

4) Other Materials - [illegible]

d. IR Reconnaissance Subsystems

The Reconofax VII and the AN/AAS-5 are two IR reconnaissance subsystems that will meet tactical requirements in a number of areas. These systems have a resolution of about 2 to 3 mrad with a thermal resolution of about 0.3°C operating at a D/A of 1 to 1½ rad/sec.

High-speed/low-altitude IR reconnaissance techniques exist which provide a resolution of 1.0 mrad with a thermal resolution of about 0.3°C over a field of view of 140 degrees at D/A of 1.0 rad/sec.

Very-high-altitude/low-speed IR reconnaissance techniques which provide an angular resolution of 0.5 mrad with a thermal resolution of about 0.3°C also are available. No suitable window material is available for

SECRET

[illegible]

c. Ultraviolet

[illegible]

2. Trends

a. Detectors

Solid-state techniques should make possible [illegible] arrays of 200 semi-active elements/cm by 1975. [illegible] makes mosaic arrays containing 40,000 elements [illegible] available by 1980. Also, [illegible] are likely to become available by 1980 or 1985.

The present [illegible] image tubes [illegible] permit them to operate at higher temperatures [illegible] photocathodes will converge on about 130°K, [illegible] may be employed. Separately, the [illegible] in the direction of ambient. [illegible] lighter-weight tubes which use less power and are better suited for [illegible] become use, and low noise amplification will be [illegible] scanning electron beam has been retained from the sensitive [illegible] Image gains of from 1000 to 2000 will be achieved.

The capability of achieving detection of temperature [illegible] as low as 0.3°C with a resolution of 0.5 lp/mm [illegible] should be achieved by 1975. [illegible] wavelength capability to peak the [illegible] microns.

[illegible]

[illegible]

[illegible]

Figure II-9. Approximate Resolution Trend, Infrared Subsystems

SECRET
[illegible]

[redacted]

[redacted]

[redacted]

2) [illegible]

[illegible]

Although work in the above areas is [illegible], additional effort on these programs should be [illegible] by [illegible].

b. Advanced Development

Emphasis should be given to developing components and subsystems which will provide techniques resulting from the above programs. Development should begin as soon as the advanced [illegible] and integration of the various subsystems previously discussed in Section III-B and III-C. Particular emphasis should be given to development of [illegible] and to integrating these subsystems with other spacecraft subsystems and auxiliary equipment.

1) A very-high-altitude IR subsystem to verify a nearly [illegible] for IR reconnaissance from space [illegible]. Although this subsystem would be [illegible] it should incorporate techniques [illegible]. An angular resolution [illegible] and a resolution between 0.1° and 0.2° [illegible]. Development cost would be on the order of $500,000.

2) A low-altitude IR subsystem to verify [illegible] for IR reconnaissance from all [illegible]. This subsystem should have an angular resolution of [illegible] mrad. The swath resolution of 0.5° and a [illegible] at least 2 rad/sec. This capability should be [illegible] with near-real-time (readout on a set) [illegible] photo-tape, and [illegible] or [illegible] be incorporated. The state-of-the-art will support such development by [illegible]. Development cost would be on the order of $900,000.

3) A program should be [illegible] to provide a [illegible] closed-cycle 5-W capability cooling system [illegible] reach and maintain [illegible] of 4.2°K.

SECRET

[illegible]

9. Events

a. High-Resolution Ground Mapping (Terminal Radar Guidance)

An estimate of present and future radar capability to [illegible] 10. The resolution and range [illegible] now has been [illegible] and the [illegible]

The estimates for the 1965/1970 period are [illegible] aerodynamic vehicles, [illegible] and a capability of [illegible] 2-in. greater. In this time period [illegible] data for display to an operator or for [illegible] able to approximately 25 nm or less. The [illegible] linearly to zero at 0 nm.

In the 1965 timeperiod resolution [illegible] resolutions from 0.150 ft at altitudes [illegible] Synthetic aperture antenna techniques would be [illegible] coupled processing of the signal would probably be required.

By approximately 1970 it is expected that [illegible] have been proved feasible at ranges of 300 to 500 n mi. For [illegible] aerodynamic vehicles operating at velocities of ranges over 300 n mi may be in doubt because of the ionization depression [illegible] ranges would be achieved and the resultant [illegible] angles are more favorable and [illegible] can be used. Although [illegible] they also can introduce [illegible] resolutions in long synthetic arrays. It is necessary to accomplish focusing, but this can be accomplished only up to the point where the resolution is one-half of the total antenna length. This limit may be reduced by dividing the antenna aperture into smaller segments and then processing the signal. However, this technique has also been fully investigated nor has its feasibility been proved.

SECRET

Figure II-10. High-Resolution Radar Technology Trends

SECRET

[illegible] the above requirements, [illegible] [illegible] [illegible]



4) Exploratory Development

a) Charge Detection - Recent advances in the resolution capabilities of airborne radar systems have renewed interest in surveillance of the characteristics of radar echos to detect atmospheric charges on the ground. Such phenomena may be detectable as modulations on the radar return signal. While the effects are small, a new program has recently been initiated to investigate the long-term moving-target detection techniques that may be available in high-resolution radars. These programs are to include laboratory and theoretical investigations and analysis of real radar signal returns. [illegible] however, the present program does not devote enough emphasis to this area, which is considered to merit a [illegible]

b) Special Processing - Research in [illegible] large and bulky. Development is required to exploit the potential of electronic and optical processors and of hybrid combinations of these techniques. The present program does not place adequate emphasis on this technology.

3) Side-Looking Radar - Further improvement of side-looking radars will require additional exploratory development in several problem areas. In connection with motion compensation, new approaches are required to ease the present requirements on inertial devices. Approaches to obtain auto-focusing of the synthetic array with perturbed flight paths could contribute

[illegible]

4) Microwave Thermal Detection Devices - The basic principle of microwave thermal detection has been demonstrated and investigations are being conducted. Results to date indicate that the width of the antenna pattern at the ground required for detecting [illegible] or beacon will not permit effective [illegible] operations at [illegible] ranges. Further investigations are required to determine if [illegible] element [illegible] can be [illegible] and investigations will be necessary to realize further progress.

5) Foliage Penetration - Techniques involved in penetrating foliage should be investigated.

6) AAM - The study of AAM techniques should be expanded to provide capability to deal with the following conditions:

a) Aerodynamic speed up to Mach 3.0.

b) Detection of ground vehicles moving as slowly as [illegible] knots.

c) Recognition of decoy beacons.

d) Ranges to 100 n mi.

7) General - To provide more design freedom, increase resolution, range, and swath width without use of multiple-beam antennas, new concepts for the overall radar are required. There is a need for new technology for generating the microwave energy as well as for a means of operating at the [illegible] average power levels. Signal processing [illegible] to limit resolution in the present concepts of [illegible] new and less restrictive approaches must be found. Although present concepts may not exploit all the [illegible] in the electromagnetic [illegible], developments in the ranges may contribute useful information.

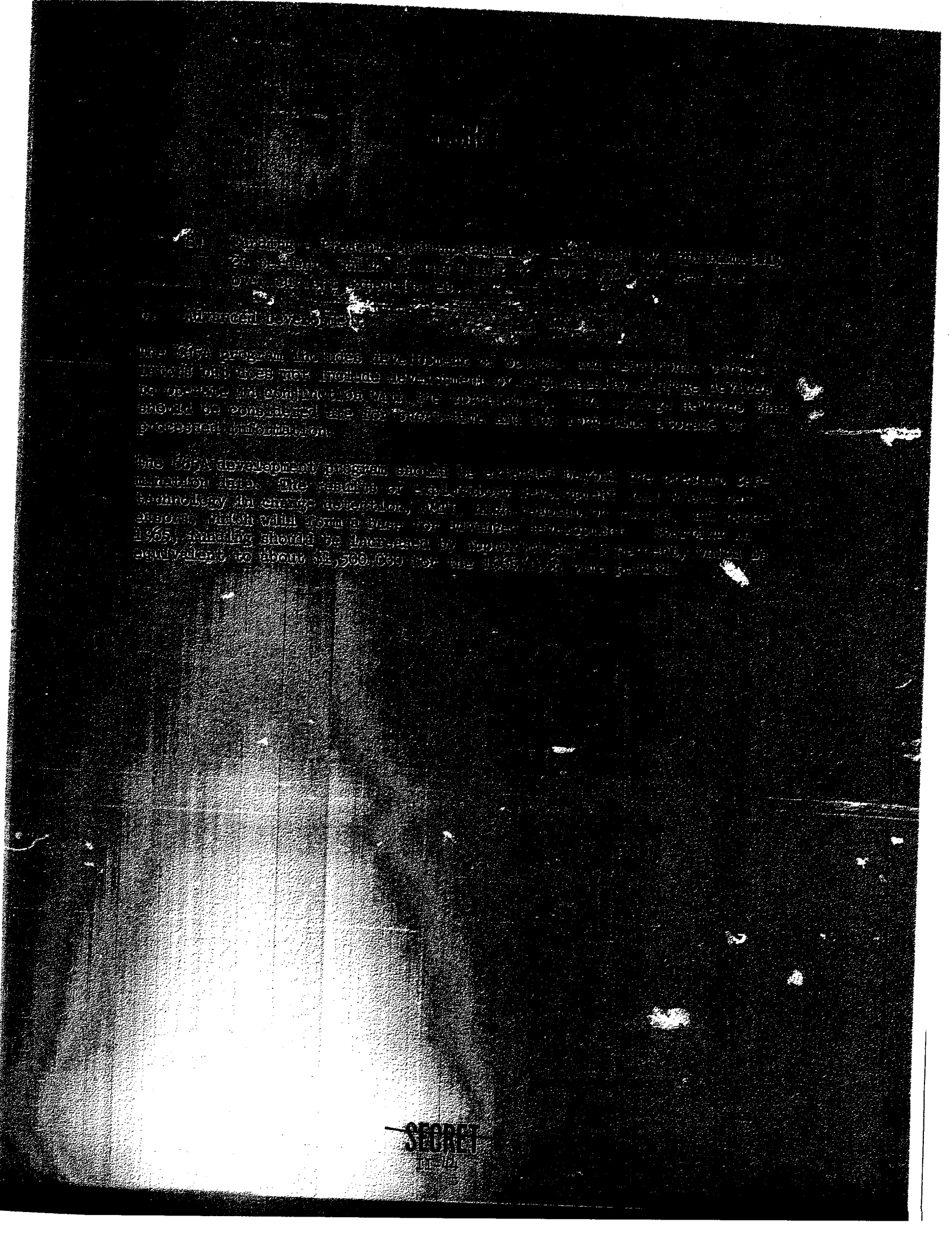

SECRET

(1) Accuracy - [illegible]

(2) Receivers

(a) Sensitivity - In general, receiver sensitivity (minimum detectable signal) is not a serious problem. Signals [illegible] are more than adequate. Noise figures range from [illegible] dB for VHF to 17 dB or more for UHF. Sensitivity ranges from [illegible] to [illegible] dBm. In the case where the signal could be [illegible] employed. In general, [illegible] preamplifier [illegible] can provide better [illegible] receivers.

(b) Bandwidths - Bandwidth requirements for present [illegible] communications receivers do not normally exceed 30 kHz.

(c) Steering/tuning - Both conventional and digital mechanical and electronic steering are utilized. Steering/tuning rates are as given previously in Section III B 1, a).

(d) Responders - Standard IFF, as well as [illegible] with additional [illegible] provided for [illegible] digital codes such as [illegible] responders [illegible] are available on a shared basis. These loops are used to provide a [illegible]-sec delay while decisions regarding a particular [illegible] are made.

(4) Displays - Accuracy displays showing tendency and time of activity are controllable for display segments of the total spectrum of coverage. Total coverage [illegible] from 50 to 1500 MHz and [illegible] segments may be displayed. Frequency and other [illegible] needed numeric data may be [illegible]. When extensive remote control or enlargement is obtained, special [illegible] control panels with pulsating [illegible] are available.

Secret

Ground-Based UHF/VHF Sensors

(a) Antennas

(1) Passive Array

VHF

4-Helix Array	3 db (30 - 60 deg)
28-ft Parabolic Reflector	30 db (30 - 60 deg)
168-ft Bicone	15 db (30 - 60 deg)

UHF

60-ft Parabolic Reflector	40-50 db (beamwidth dep)
Corner Reflector	8 db (30 - 60 deg)

SHF

4-, 8-, & 12-ft Parabolic Reflectors	35 db (beamwidth dep)
2-ft Parabolic Reflectors	25 db (30 - 60 deg)
Horn Reflector	20 db (30 - 60 deg)

(b) Scanning/Tracking - Many ground-based UHF/VHF systems are required to provide 360-deg coverage. Both mechanical, electronic, and hybrid types are used. Passive antennas often use search-track to increase probability of intercept. Present scan rates vary from 1 to 3 rps. Tracking rates may exceed only a few deg/sec, but this is adequate for most applications.

(c) Location Accuracy -

Below 50 Mc - 5 percent of range

Above 50 Mc - Less than 1 percent of range

(2) Receivers - Crystal video, tuned radio frequency (TRF), and various superheterodyne types are being used in frequencies from 100 to 10 Gc are being covered. Below 1 Gc the sensitivities are generally limited by the ambient temperature of the view of the antenna lobe. Above 1 Gc thermal noise provides the limit upon the system noise figures. Present VHF receivers have noise figures in the 6- to 9-db range. Minimum detectable signal ranges from -144 to -174 dbw/m^2.

(5) Recorders - Video recorders [illegible] Data recorders [illegible] Data recorders [illegible] Data recorders [illegible] Data recorders [illegible]

(6) Displays - Displays include general purpose oscilloscopes, [illegible] type D/F indicators, and 5-gun [illegible] displays for the [illegible] display or plotted signals. Video [illegible] analysis consoles where these displays are packaged and photographed.

b. Ground-Based COMINT Sensors

(1) Antennas - For target location and [illegible] D/F networks and to provide the necessary antenna [illegible] communications support for [illegible] interference for obtain D/F accuracy [illegible] the types and characteristics of the various antenna elements. Present [illegible] with accuracy [illegible] deg at 50 Mc and less than 1 deg above [illegible]

(a) Gain

VLF/MF

75-ft vertical wire — Up to 1500-ohm effective gain

Loop — Up to 160-db effective gain

HF

2- to 30-Mc doublet, beverage, sloping-wire, rhombic, and large circularly-disposed antenna arrays (CDAA) — 2-15 db

VHF

Yagi, corner reflectors, CDAA, — 5-12 db

UHF

Same as VHF plus parabolic reflectors. — Up to 25 db (limited by design size)

SHF

Same as VHF. — Up to 30 db (high gain normally used)

(b) Scanning/Tracking - [illegible]

(c) Reliability - [illegible]

(d) Sensitivity - Receivers used for ground-based COMINT [illegible] are designed to operate within a few db of the ambient noise level [illegible] 100 Mc and within a few db of the 1270/kT [illegible] frequencies. At VHF, panoramic receivers usually [illegible] an AM, a 30- to 50-kc noise figure are considered adequate.

(e) Scan Rates - Much of the present [illegible] signal recognition or the emitter is a time-consuming process at present. Although voltage-tuned magnetrons and klystrons can be tuned [illegible] selected bands from 200 Mc to 300 Gc, the microwave receivers [illegible] slowly since a range of 4 Gc in 20 minutes, and digitally-tuned receivers can be tuned on frequency in less than 1 msec to [illegible] frequencies by remote control. Such scanning rate performance would [illegible] truly sophisticated electronic design changes in operational [illegible].

(f) Bandwidths - Any communications signal bandwidth which is [illegible] phonically transmitted to be susceptible to recognition when signals are [illegible] and medium bandwidths and are readily accommodated by the ground COMINT system. The bulk of present requirements are bandlimited within [illegible] bandwidths. Data systems do not exceed 25 kc. One special variant of [illegible] operation system in the Maryland area occupies primarily as a portion of the spectrum 840 kc wide.

(3) Recorders

(a) Types - Voice, data, and video magnetic tape recorders are available. Ink tape recorders for automatic morse, teletype, and photo-graphic recorders are also used.

(b) Bandwidth - Photographic and magnetic-tape recorders capable of recording 4-Mc bandwidths are available today.

[redacted]

(c) Recording Time - [redacted]

(d) Capacity - [redacted]

2. Trends

a. General Technology Trends

[redacted]

Figure 27-21 shows the trend toward miniaturization which could occur by 1975 and is based on a 100-channel telemetry package as a reference point. A 10-fold decrease in size is projected to be available in the 1965/1975 time period.

Weight trends are assuming greater importance than for ground based applications, due chiefly to the outlook for airlift mobility in limited wars. Figure 27-22 shows that a 50-percent reduction in weight could be obtained by 1975.

Reliability in terms of mean time between failures (MTBF) for an airborne data link using 1000 active components is shown in Figure 27-23. Such settings could achieve nearly two orders of magnitude improvement in mean time between failure by 1975 if the technology is applied.

b. Location Accuracy

Depending on platform characteristics, the accuracy of airborne location for airborne systems will improve from 5 to 1 percent of range over the range from 2 Mc to 40 Gc. To meet conversion are made to achieve platform characteristics toward [redacted] objectives, this same accuracy might be obtained down into the HF band. Accuracies of 3 to 10 percent may be possible, even in the VLF bands.

Use of phase measurement is being investigated for airborne location finding on a pulse-to-pulse basis. It shows promise of providing 1-deg accuracy in both azimuth and elevation. Simple antenna structures cover approximately octave bands. A broadband system covering 3 bands is being fabricated.

SECRET
[redacted]

Figure II-11. Miniaturization Trends in Electronic Equipment



Figure II-12. Weight Trends in Electronic Equipment



Figure II-13. Reliability Trends in Electronic Equipment

c. Antennas

Antennas at X-band providing 360 deg az 200 mrad [illegible] have been experimentally demonstrated. Electronic scanning has been demonstrated at X-band, but has not found practical application. Advanced radars achieved pencil-beam steering capability by [illegible] or electronic phase control.

Frequency-scan, tunnel, or plasma-antenna techniques as well as [illegible] active/passive reradiation devices may find application in attempts to provide improved emitter location accuracy, reduction in aperture, improved efficiency, etc., for the types of air-borne electronic magnetic sensor systems. Interpolation, adaptive beamforming [illegible] antenna to compensate for [illegible] corrections caused by the airframe appear feasible today.

d. Receivers

General trends in receiver weight, space, and reliability technology should be similar to those previously described for electronic technology in general. In some portions of the spectrum, [illegible] noise figures of less than 2 db can be achieved using cryogenic techniques.

[redacted]

[redacted]

[redacted]

[redacted]

[redacted]

[redacted]

[redacted]

[redacted]

[redacted]

[redacted]

[redacted]

2) Rapid and Unique On-Line Interpretation - Application of adaptive techniques to the recognition problem should be pursued. It seems highly likely that subsystems of the future will require some sort of a processor with the function or purpose of the system evolved next to the targets of interest. The problem of current technology appears most promising for meeting this requirement in the area of adaptive techniques, various aspects of the machine learning techniques, pattern recognition, and heuristic programming techniques. However, unless this area is accelerated and [redacted] long before the research reaches a point where substantial benefits can be obtained. For [redacted] effort, [redacted] is contemplated on the order of $600,000 over the [redacted] program.

3) Extended Frequency Coverage - The [redacted] from 0.1 to 10.0 mcps should be investigated to determine the bands or parts thereof that would be most likely to be used due to the operational advantages that would be offered by the use of specific situations. Development of the necessary intercept techniques [redacted] in order to cope with the threat most likely to be used. A 200% to 300-percent increase in effort over the present program will require additional funding on the order of $570,000.

4) Improved Location Accuracy - Synthetic and dispersed antenna systems will be required for better airborne and [redacted] inconspicuous ground-based antenna systems. The feasibility of providing distortion-free receivers to extract information which may be of specific use in the [redacted] location problem (e.g., phase information), should be investigated. [redacted]

[illegible] be expended [illegible] the order of $70,000 per year for approximately [illegible] years.

d) [illegible] Techniques should be investigated to determine the feasibility of using [illegible] frequency range from [illegible] to [illegible] for [illegible] purposes. It is [illegible] that [illegible] approximately [illegible] such as the [illegible]

[redacted]

e) Adaptive System Organization - [redacted] ...ed to [redacted] ...ation ... be ... [redacted] ...ation or system ... [redacted] ...will be ... from the system ... [redacted]

Coordinated with the above is the [redacted] ...opportunities for ... the ability ... [redacted] ...ted and polymorphic ... for the ... [redacted] ...on separately from the foregoing ... [redacted] ...tion on all pertinent ... [redacted] ...projects. These investigations will ... over the present program ... [redacted] ...$350,000.

f) Radiation Intelligence - Studies are needed to [redacted] ...areas most likely to pay off in surveillance ... radiations. From these studies, prototype ... developed to exploit these radiations. All ... by-product and broadband ... and industrial ... studies will be in the ... [redacted]

g) Pattern and Power Management - The ... now in progress under Project ... resolution of these problems is ... penetration aids and decoys, the ... continue to be funded at a ... utilization can be realized. The ... sidered adequate.

h) Miniaturization - Miniaturization ... should be pursued as a high ... applicable to receiving systems. ... development of thin-film ... as applied to intercept ...

[redacted]

b. Advanced Development

1) Airborne On-line Data Processing - Airborne data processing techniques for on-line emitter identification, location, and/or threat evaluation should be developed. The application of airborne digital computers and computer programs for processing all electromagnetic sensor data should be investigated. It is envisioned that adaptive and other advanced programming techniques such as pattern recognition will be required to rapidly detect, identify and track in order to make use of all pertinent considered parameters very quickly or over complex patterns.

General purpose high-speed computers serving as digital data flow facility to respond to changes in signal environment as the need arises. Economy and small size as well as computer performance and general mobile versatility should be especially emphasized. This capability is to be developed to provide a secure system and program [redacted] Development will cost on the order of $1,500,000 spread over a three to five year period.

2) Improved Location - Extremely high-gain, high-resolution, applique antenna/display/receiver systems are needed for the ground-based reconnaissance aircraft. Airborne reconnaissance passive tracking capability to accuracies less than 0.5 deg in both azimuth and elevation. Desired target velocity and acceleration information may be derived from angular measurements. The frequency range of primary interest for this purpose is between 2000 and 3000 Mc. Improvement over may be feasible are phased arrays and monopulse, but an alternative study should be made of old parabolic antenna techniques. It is envisioned that gyro-stabilized antennas will be required. This system will cost on the order of $3,000,000 spread over three years.

5) Reception of Up to Five Independent Objects - Improved [illegible] and operational techniques are required to identify the [illegible] reentry objects should be [illegible] Data processing [illegible] equipment for the [illegible] and [illegible] [illegible]

4) Optical Detection and Analysis of Unidentified Objects - A complete system capability for [illegible] [illegible] reveal the [illegible] [illegible] of the [illegible] [illegible] equipment should be provided. [illegible] determine the gross parameters of the [illegible] versus time, power versus frequency, [illegible] [illegible] would entail costs on the order of $2,000,000 [illegible] nearly three to four years.

5) Measurement of Higher Order Parameters Program - The problem of determining the [illegible] [illegible] evidencing [illegible] [illegible] has [illegible] [illegible] ability to [illegible] [illegible] [illegible] the accuracy required must be developed. This study program will entail costs on the order of $1,000,000 for the given calendar years [illegible]

6) Air-Propagable Transceivers - Development of [illegible] and rugged [illegible] [illegible] [illegible]

9. DATA TRANSMISSION

a. Present Status

(Missing text illegible)

The existing Army tactical communications systems are limited to a bandwidth capability of 30 kHz or less. Present tactical voice communications systems consist of FM and SSB radios and RF single-sideband radios for teletype and data communications.

b. Development Programs Not in Progress

1) Helical Waves - A multi-way wideband satellite terminal is being tested using the Hughes antenna. The 100 foot diameter dish antenna, made of aluminum wires and collapsible ribs, has been used to demonstrate rates of 30 to 40 megabits/sec can be achieved.

2) HF - Experiments have been conducted for air/ground long-range communications using 2 kW SSB radios on 30 MHz to 88 MHz frequencies.

3) Wideband - Ground link tests have been conducted to provide a capability for evaluation of propagation characteristics, availability of an alternate or primary tactical surveillance system developed by the Army Signal Corps, and a capability for transmitting high resolution digital TV pictures by domestic satellite video distribution systems. A breadboard model of multiplex device for this link has also been developed. Breadboard feasibility demonstrations are presently underway at the

a) A wideband RF link breadboard operating at a frequency of 10.7 GHz has been developed for use at Fort Monmouth over a 30-mi path for a period of two months. This link has a capability of transmitting 150 megabits or data in an RF bandwidth of about 300 MHz and of transmitting TV video in a bandwidth of 36 MHz by wideband FM. Preliminary results on this link showed excellent reliability in both FM mode and few or no errors in the digital mode during the two months of operation. No difficulty was experienced with propagation anomalies, although it is recognized that two months is a small sample when dealing with

[redacted]

[redacted] program [redacted] by the Naval Bureau of [redacted] to develop [redacted] for [redacted] [redacted] [redacted]

b.) An analog-to-digital converter to convert [redacted] video signals at a 300-megacycle/sec rate [redacted] digital [redacted] precision at the present time. This system will resolve 32 gray levels. (Unit procurement)

c) An electronic photographic camera and readout device has been developed which is capable of [redacted] and electronic readout of 25 MC video [redacted]. This development is somewhat [redacted] because the image is stored directly by [redacted] changes on a tape and can be read out by an electron beam [redacted] any necessary or [redacted] time.

d) An investigation of wideband multiplexing techniques to send four 25-Mc video signals over one microwave channel is underway. Successful completion of this program would provide full utilization of the wideband link mentioned above, which has four times more capacity than is required for transmitting the largest bandwidth (25-Mc) video signal available today.

e) An ECM communication system is presently under development, including [redacted] receiver, [redacted] equipment, and [redacted] antennas. Design goals are [redacted] transmitter power of 50 Kc and an [redacted] bandwidth transmission capability of [redacted]. Search, acquisition and tracking problems [redacted] in an ECM-to-ground environment will be investigated in this program.

f) Moon Bounce and Orbiting Repeater - Study for development of an airborne terminal with a 10-kw X-band transmitter, 30-in. parabolic antenna, antenna-pointing computer, and maser receiver is in progress. This should provide a terminal that is compatible with use of West Ford dipoles and the moon, which would provide a long-haul air-to-ground link at low transmission rates of 50 bps or less. This terminal could be made through modification for active satellites, providing the satellite system frequencies were compatible with the West Ford frequencies. The information rate of such a system could be 20 megabits/sec.

[redacted]

[redacted]

[redacted]

Table IV-5. Fixed-Satellite Parameters and Needs

Type of Operation	1979/1979 Capacity with Parameters as Described	1979/1979 Capacity with No Jamming
One-way, aircraft to synchronous satellite to ground	Provided per 30 dB A/I protection with jamming from identified type station	[illegible] dB/K 10 dB C/N
Aircraft — Level 1 W Dnlb Satellite earth coverage, 17.7 dB antenna, [illegible] noise figure Ground station — 60 W Dnlb System temperature — 300°K		
Same as above, except satellite at 200 n mi altitude	600–3000 type 30 dB A/I protection, depending on type of terrain and propagation	20 dB C/N [illegible] 10 dB S/N
Transmission of sensor information from satellite to ground station Satellite — [illegible] Orbital Altitude — 200–500 n mi Ground Station — 60 W Dnlb, 300°K	Does not apply unless jamming done from synchronous satellite or aircraft	300 Mbps per [illegible] equal 13 dB S/N
Navigation or orbital control Aircraft Power — 10 kW, 10 m Dnlb Ground Station — 60 W Dnlb, 150°K	10–30 Mbps may be required to interfere with Navigation or orbital control signals	30 Mbps
Air to ground line-of-sight transmission	600 Mbps, 10 dB C/N	10 Mbps [illegible]

[redacted]

[redacted]

[redacted]

(1) Information Transmission: The transmission of reconnaissance information by aircraft has always been a problem because of the fact that the aircraft is in the air only for relatively short time intervals and because of the limited space available for recording equipment. Also, this type of reconnaissance vehicle is not suited for applications in which any attempt to provide a telemetry or ball load relays for retrieval purposes would leave the relay wide open to jamming.

In view of the anti-jamming (E.C.) problem which faces the radar engineer, it would be desirable to perform some kind of data processing on the radar signal at the aircraft before transmission to the ground station. This is the location where the most useful information. The photo or radar reconnaissance mission is the collection of pictorial photos which contain important intelligence information. If the use of this information is to be made in a timely manner, the data must be processed in near real time. Under these circumstances, there is not available with present day technology, the necessary bandwidth to provide an on-board digital or analog processor which could perform back-up support for an operator. This would require the processor to be able to check radar and photo reconnaissance data for bomb damage assessment applications. With a flexible targeting system, the storage could become unwieldy.

The number of photographic picture elements, N, at a resolution of R lp/mm can be determined by

$$Q = \left[\frac{2}{\text{mm}} \times \frac{25.4\ \text{mm}}{\text{in.}} \times R\ \frac{\text{lp}}{\text{mm}} \times A\ \text{in.}^2\right] = 2500\ \text{picture elements (pels)}$$

It should be noted that for transmission of pictorial data it is necessary to scan each picture element approximately three times. General terminology and definitions applicable to information transmission are:

A Area (in.^{2})

R Limiting resolution (lp/mm)

[redacted]

[redacted]

[redacted]



(a) Digital transmission

(b) Analog transmission

Figure II-14. Time Required to Transmit One 9- x 9-in. Frame at a Transmission Rate of 100 Megabits/Sec

[redacted]

[redacted]

[redacted]

[redacted]

[redacted] Advanced Development

1) [redacted]

2) [redacted]

3) [redacted]

4) Security - The advent of high-speed switching, computers and processors will increase the problems of communications security. Advanced development is required to provide overall system security. Applicable funding is included in foregoing items 2) and 3).

[illegible]

[illegible] Data Processing

[illegible] Built-on-the-Art

[illegible] Photo Reproduction Materials

[illegible] Except for the [illegible] [illegible] [illegible]

Table IV-6. Recommended Reproduction Materials

Material	Sensitivity (Exposure Index)	Resolving Power (2:1 Contrast) (lp/mm)	Processing	Continuous Tone	Variable Contrast	Available
Gelatin AgBr	Blue/UV (10^{-2} to 10)	100-250	Wet	Excellent	Yes	Roll
Vacuum-Evaporated AgBr	Blue/UV (10^{-2} to 10)	500	Simple Solution	Excellent	Yes	Roll/Sheet
Diazo	Blue/UV (10^{-3} to 10^{-1})	800-1200	Wet	Good	No	Roll/Sheet
Photopolymer	Blue/UV (10^{-3})	100-200	Dry	Poor	No	Film/Sheet
Free-Radical Dye	Red/Green (10^{-3})	800-1000	Heat Dry	Good	Yes	Roll/Sheet



Figure II-15. Approximate Low-Contrast Resolution Trend for Reproduction Through Successive Generations of Continuous-Tone Negatives

e. Processing in the Sensor Environment

[illegible] time period [illegible]

d. In-Flight Processing

During the 1965/1970 time period [illegible] by [illegible] a positive and reduction of a high-quality [illegible] wave and developer-emitted [illegible] sec from exposure) scanning of the [illegible] 1970/1975 time period an [illegible] visible images immediately upon exposure [illegible] provide a real-time viewing capability and eliminate need for [illegible] chemical processing.

e. Electronic Signal Image Recording

Electronic image recording or reconstruction can be considered into the elements of sound or energy to which the recording material is sensitive, electronically controlled modulating devices for this energy, scanning de vices, media within are sensitive to this energy, and media processing. Requirements are for increased recording resolution, immediate access to data, improved image quality, and simple techniques. Advanced components include electron beams, high-power lasers, cryogenic devices, ultrasonic, acoustical probes of fluids, liquid crystal techniques, and various electromechanical and electro-optical transducers. Media include thermoplastic deformation materials, both conventional and recoverable, photographic materials, and materials that are sensitive to electronic and magnetic fields and probes. The trend pertaining to recording techniques is shown in Figure II-16.

f. Special Photo-Processing Techniques

During the 1970/1975 time period, spectral zonal [illegible] sing, grain integration, and contrast modification techniques offer possibilities of much more discernible information on key data extracted from existing techniques. Quality improvements of the order of magnitude can be expected from these techniques by 1975. By 1970 color and 3D [illegible] improved in speed resolution and simplicity of processing [illegible] be a much more useful tool, although [illegible] photography.



Figure II-16. Approximate Electronic Signal Bandwidth Required: Trend for Reconstructing Scanned Images

3. Image Data Processing (Techniques and Systems)

[illegible] have been improved and refined [illegible] However, complete automatic pattern recognition and interpretation systems [illegible] so as to be more [illegible] subjectivity, interpretation time required, etc., can be greatly reduced. This is [illegible] In some instances [illegible] interpretation [illegible] practical for many applications. Photographs are [illegible] are expected to increase [illegible]

3. Problems

a. Photographic Reproduction Materials

Controlling gamma at unity or less, reducing size of grain structure, and producing homogeneous grain sizes are the most problems to be solved in making high-quality silver halide reproduction materials. The major problems to be solved in unconventional materials such as diazo and vesicular-activated dyes are to increase their density range, provide a variable gamma around unity, improve uniformity of density, increase sensitivity, and improve stability of the processing.

b. High-Acuity Reproduction

Precision lenses and reproduction equipment operating in an extremely clean environment and having tight tolerances on rigidity and backlash will be required. Increased speed of operation and completely automated computer controlled reproduction operations are other areas that need investigation. None exist at present to provide the required for complete automation and for better control of unconventional materials during the reproduction cycle must be developed, as well as extremely high-energy light sources tailored to the spectral sensitivity of the relatively insensitive unconventional materials.

c. Processing in Austere Environment

The major problems in this area are:

1) Providing simple, portable equipments for controlling the processing environment.

[redacted]

[redacted]

[redacted]

c) [redacted]

d) [redacted]

e) [redacted]

f) [redacted]

Although work in the above areas is presently programmed, funds and manpower on these programs should be increased by 25 percent, which is equivalent to approximately $750,000.

b. Advanced Development

1) Reproduction Materials - [redacted]

4) High-Acuity Reproduction - Improvements should be placed on reproducing high-quality imagery. Methods of compressing and decompressing reproduction subsystems using above characteristics should be developed. Cost will be on the order of $3,000,000.

5) Portable High Resolution DAC Reconnaissance Photo Reconstruction Laboratories - Special DAC reconnaissance units, and similar DAC missions utilize high-resolution cameras. The complex sophisticated handling of film during processing, however, results in effort of OSR-105 provides a portable processing capability for normal DAC missions. A capability for the same mobility but with the high-resolution capability needs to be developed. Cost would be on the order of $2,000,000.

6) Processing in an Austere Environment - Development of mobile, ruggedized processing equipment that will have portability problems and permit hard carriage should be emphasized. A high-acuity mobile processing capability for aerial reconnaissance and continuous-process development for color films to improve low-altitude reconnaissance are required. Particular attention should be given to developing equipment that uses dry-processing techniques rather than solution-processing. Cost will be on the order of $1,000,000.

7) In-Flight Processing - Emphasis should be placed on a continuous program to develop in-flight processing equipment as new laboratory technology becomes available. Inasmuch as this area is currently being neglected, cost will be on the order of $500,000 per year.

(b) Targeting and Cha
rting from sensor data and
ating and charting are
ation and location of ob
graphy in a variety of for



collected imagery.

development
hility for
targeting

Techniques also
ing devices to
than 1 micron.
controls required
rapidly reaching
the weakest element
nature.

SECRET

b. SIGINT Data Extract

Extraction of information
involves several concepts
the sensor, the type of











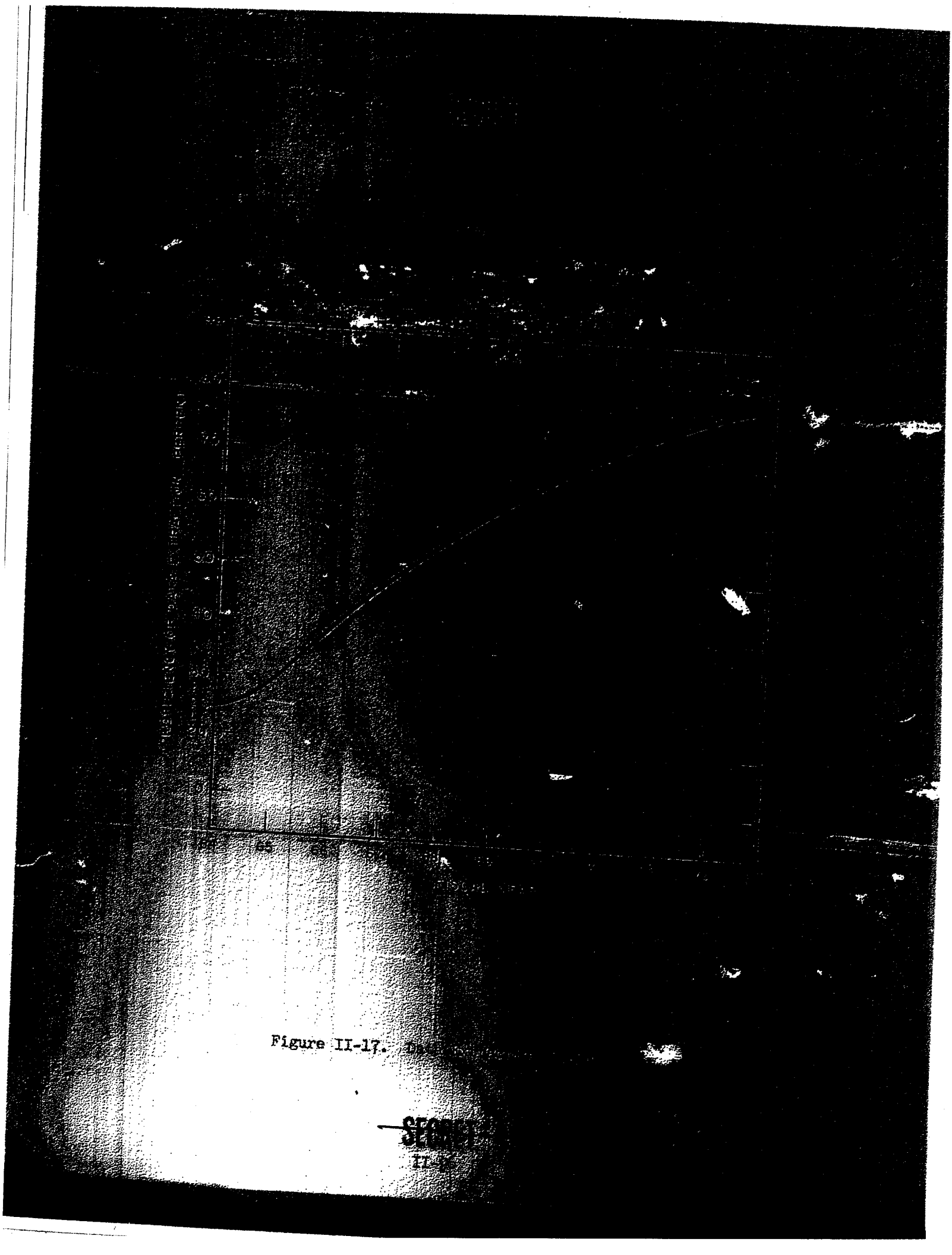

Figure II-17.





(b) Targeting and Char
those outlined above.



5) Rectification of [illegible] data.

6) Rapid stereo and [illegible] for all sensor [illegible]

7) Rapid production of [illegible]

8) Rapid production of [illegible]

2) Techniques and
speed and
charting
ing, cartographic
network adjustment
image correlation,
on the order of $2,

2) A variety of equip
initiated to signi
data production o
developments as cur
ment, universal st
point devices, rec
etc. Funds required



languages, or the [illegible] are in use.

Preparation and error co[illegible] account for the largest [illegible] suming function is compu[illegible] tions. A relatively small [illegible] querying the files or prod[illegible] systems efficient utilizati[illegible] sized, usually at the expens[illegible]

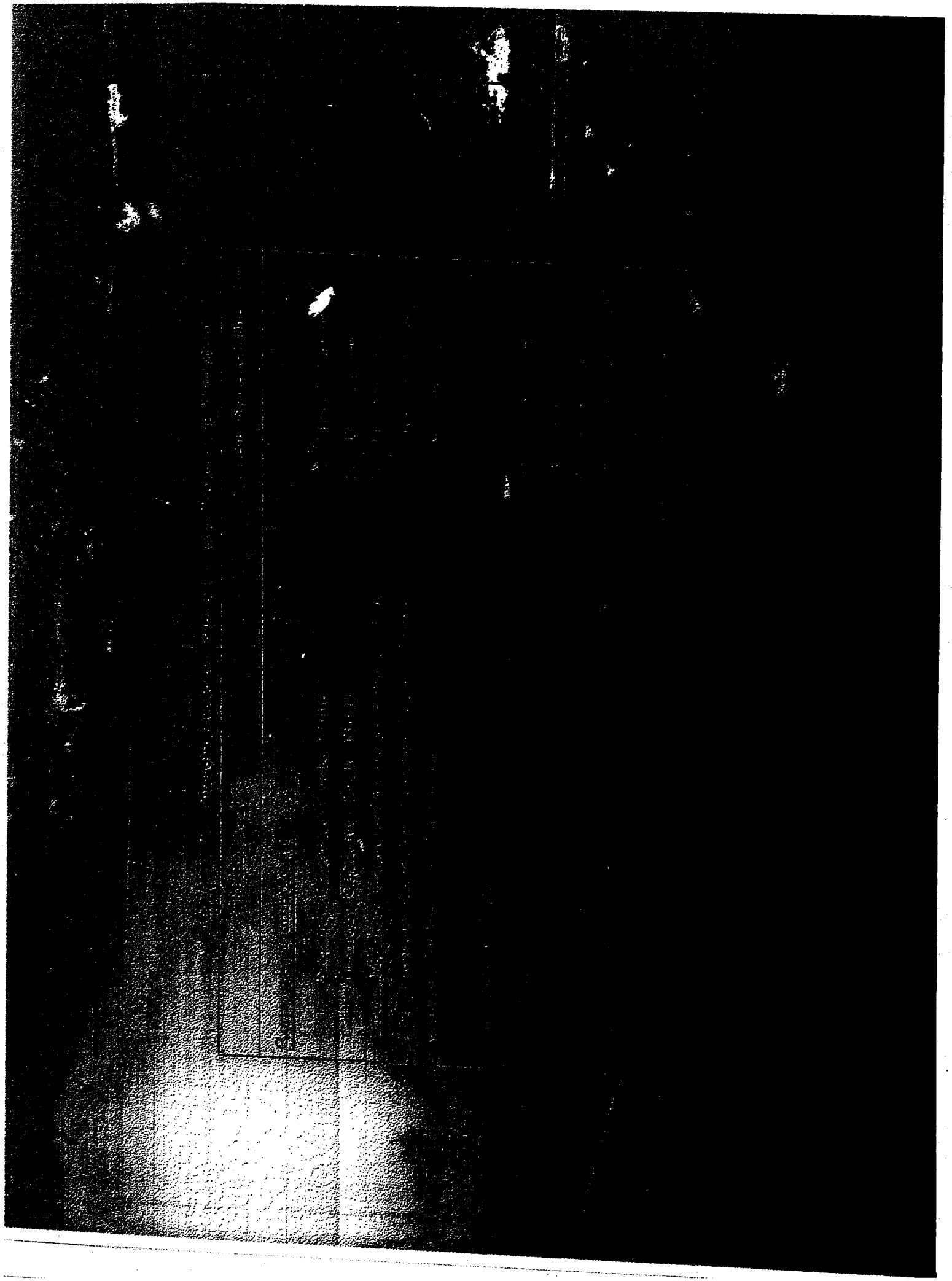

(b) Input Processing

[illegible] a large amount of [illegible] are embedded in [illegible] amenable to machine processing [illegible] punching, and key punching [illegible] require substantial [illegible] times required to accept a [illegible]

graphical products.

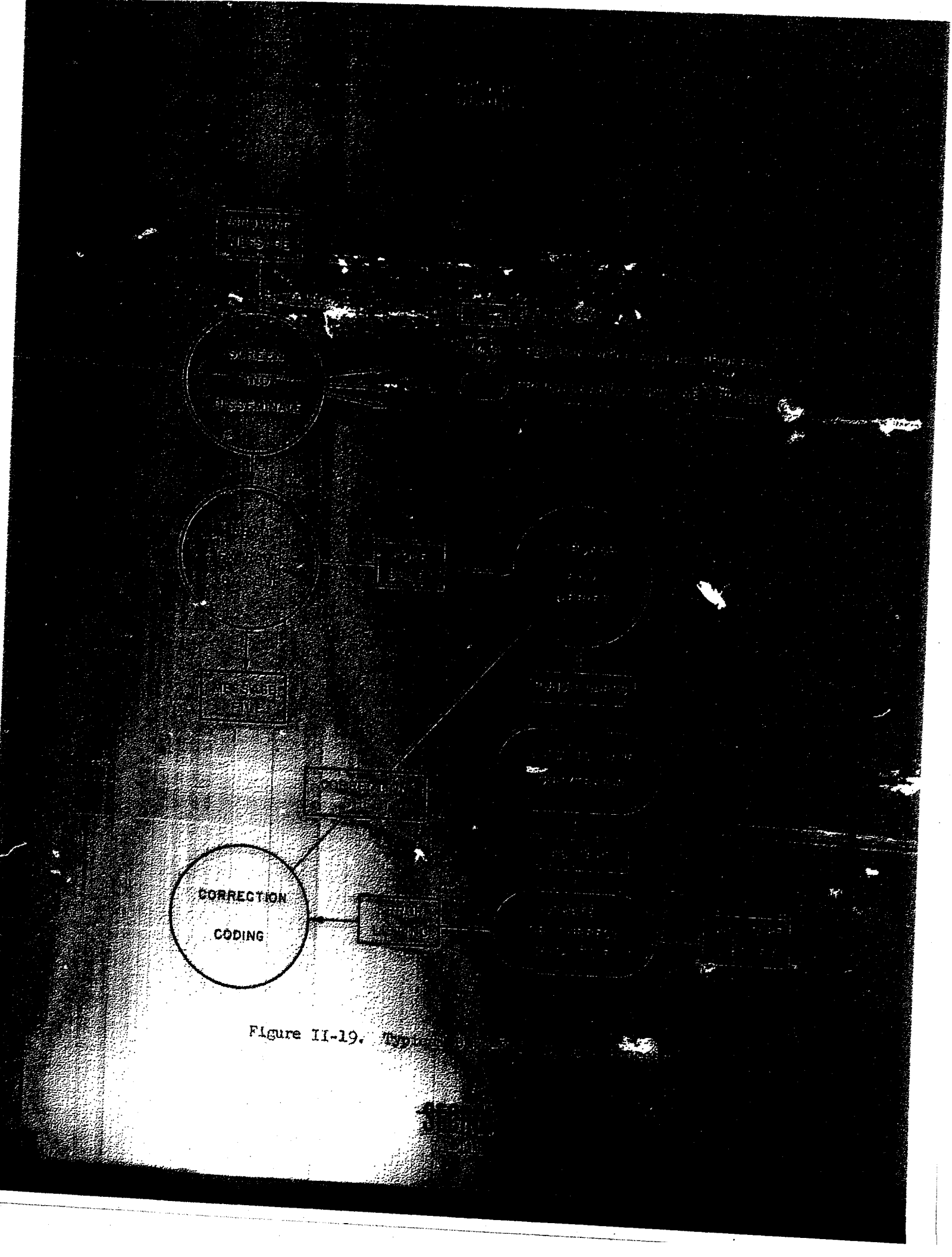

Figure II-19. Typ

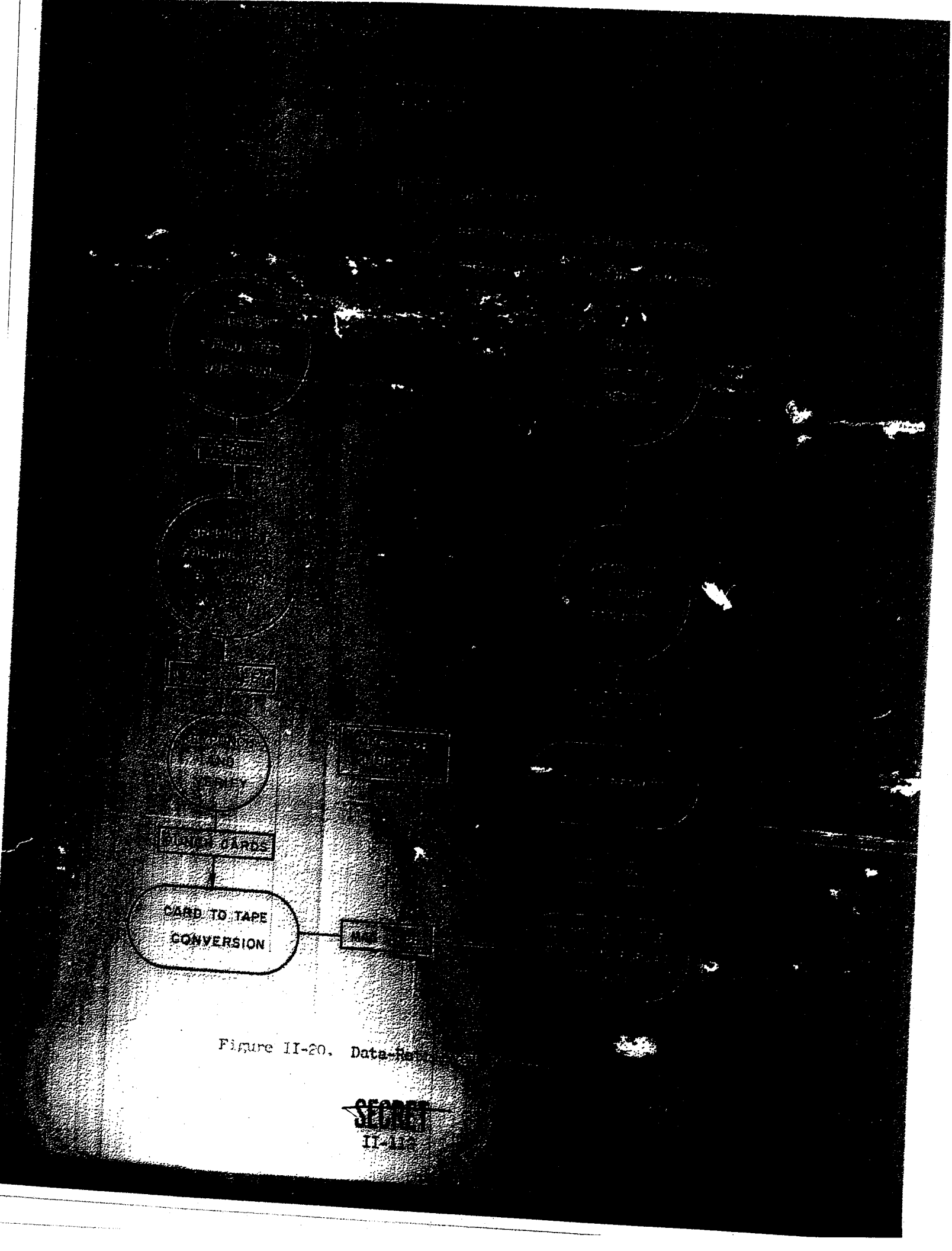

Figure II-20. Data-Re



...Strategic Air Command (...
...employ MINICARD, among other...
...chip system where each 16-mm ...
...reduction ratio together with ...
...and expensive system includes ...
...and reproducing chips.



b. Data Stored

A major long-term trend [illegible] less money." Whereas [illegible] ization of the relative [illegible] to shift in favor of [illegible] reflected in the use of [illegible] puters distributed throughout the system.

A point of some concern is
increasing, "mass-memory"
auxiliary storage devices,
access to very large data
central processor, in that
for access to the secondary
predominantly of this type it
processor.



Figure II-21. Co

1) Most of the functi
can be accomplished
memories at compara









Input Processing

[illegible] major problem in the [illegible]
[illegible]vestment that is required
[illegible]zed files generally require
[illegible] than manual files, mechanized
[illegible] the support staff.



12) Inter-machine [illegible] geographically [illegible]

13) Linguistics in [illegible]

14) Methods for measuring [illegible] dissemination, [illegible]







2) Near-real-time

3) Reduction of

4) Maximum man/mach

5) Automation of
sensory data for



Figure II-22. Ap

5) Integration of navigation determinations.

6) High-speed data-reduction

Although work in the above area is
manpower should be increased by an
equivalent to $1,000,000.

14) Atmospheric

15) Direct optical

16) IR/UV radiometry

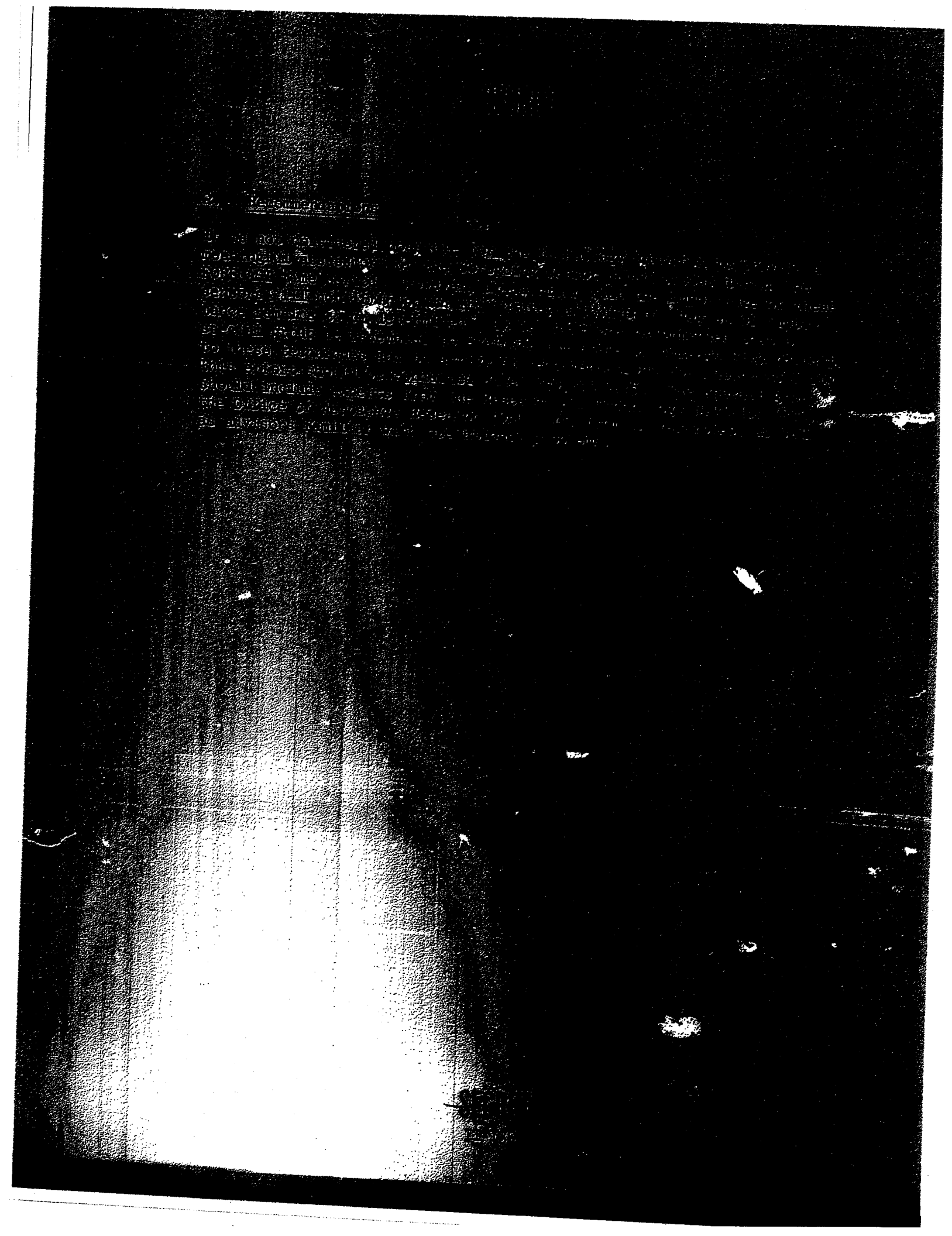

[illegible]

[illegible]

[illegible]

b. Optics Science Facility

The proposed facility is an optical
centered around a large 100-in.
a capability for performing







low-Altitude Photogramme

In order to avoid early detection
aircraft must penetrate enemy
reconnaissance and weapon systems
buffeting and high-g forces in the

SECRET

APPENDIX A

GLOSSARY

Achromatic [illegible] - [illegible] the electromagnetic spectrum so that it is [illegible] by reflection.

Angular resolution - The angle subtended at the sensor by the smallest [illegible] resolution.

Apodization - A technique whereby attenuation of the aperture is applied, usually by circular symmetric filters, to shape a desired [illegible] transmission varies gradually from the center to the edge, resulting in a distribution pattern which has a higher percentage of the total energy in the center spot and a lower percentage in the fraction rings. However, the size of the center spot becomes slightly larger, which in some cases greatly increases the resolution of low-contrast targets.

Area search - Reconnaissance performed for locating and identifying potential targets.

Azimuth - A term used to describe angular [illegible] which is measured in a section of a sphere or of a plane.

Beverage antenna - A long-wave low-frequency directional antenna placed close to the ground. It normally is used in [illegible] lengths.

Bolometer - Device whose resistance changes in accordance with changes in temperature and the measurement of microwave energy. It contains a resistive element, the resistance of which changes as a result of heating by [illegible] power.

Catradioptric optic systems - Optical systems which contain both reflective (mirror) and refractive (lens) elements.

COBOL - Common Business Oriented Language

Cold war - The use of political, economic, technological, [illegible] psychological, and military measures short of overt armed conflict involving regular military forces to achieve national objectives. Cold war includes periods of increased international tension, accelerated paramilitary activities, and increased activity by military forces.*

*JCS definition

Collimation - Activity whereby information is assembled for example, documents, may be collected or scenes may be photographed. Information on a common target may be assembled for the purpose of [illegible]

Counterinsurgency/Guerrilla Warfare - Offensive operations conducted by armed forces and/or paramilitary agencies of an established government and/or its allies against the guerrilla forces.

Counterintelligence (CoIN) - That active arm of military, paramilitary, political, economic, personnel, and civic actions taken by or with the government of a nation to defeat insurgency (and usually associated with cold war).

Cryostat - A device used to lower temperature by passing a fluid at high pressure through a small opening to form a cloud of liquid particles.

Data base - An all-inclusive body of information which serves as a basis against which new information may be compared, or which, according to certain requirements, serves as a point of departure for planning.

Decibel, intensity (dbi) - 1 dbi = 10 log (power out)/(1 milliwatt power in).

Decibel, ratio (dbr) - 1 dbr = 10 log (power out)/(1 watt power in).

Ephemeris (pl. ephemerides) - A table giving the position of natural or artificial heavenly bodies at a particular time.

Exploitation - Correlation of information from collateral records (i.e., locations shown in photos, signal analysis, radio emitter positioning) with other available data for synthesis in the production of an intelligence estimate.

Extraction - From the standpoint of intelligence functions extraction constitutes the first phase or task in obtaining information from a record to be used as a basis for subsequent exploitation and analysis.

FORTRAN - An acronym for "Formula Translation" (IBM common algebraic computer language).

Gaming - A tool or technique in which one or more players or teams compete with each other or with an opposing force in order to achieve some predetermined objective.

General War - Armed conflict between the major powers in which the total resources of the countries involved are employed and the national survival of a major belligerent is in jeopardy.*

Ground resolution - The size of the smallest object on the ground that can be distinguished on a sensor record by an interpreter.

Ground truth - Data which describes the true situation on the ground at the time that aerospace-borne sensor data is collected. This information consists of reflectance, emission, and description of target and background as well as meteorological data.

General warfare (GW) - Combat operations conducted generally in enemy-held territory by predominantly indigenous forces or in military or paramilitary bases to reduce the combat effectiveness (industrial, economic, political, and military war potential) and morale of the enemy.

Hard copy - A finished copy - directly readable.

Identification - The degree of detail that prevents determination of the general characteristics of an object and the notation that may be performed.

Imbibed emulsions - Photographic materials which include light-sensitive components and most of the required developing chemicals.

Intelligence - The product resulting from collecting, evaluating, analyzing, integrating, and interpreting all available information which concerns one or more aspects of foreign nations or of areas of operations and which is immediately or potentially significant to military planning and operations.

*JCS definition

Insurgency, Level of -

Phase II. This phase is reached when the subversive movement has gained sufficient local or external support to initiate organized guerrilla warfare or related forms of violence against the established authority.

Phase III. This phase is reached when the subversive movement has gained sufficient local or external support to initiate organized guerrilla warfare or related forms of violence against the established authority.

Phase III. The situation moves from Phase II to Phase III when the insurgency becomes primarily a war of movement between armed forces of the insurgent and those of the established authority.

Laser - Light amplification by stimulated emission of radiation.

Limited war - Armed conflict short of general war, exclusive of incidents involving the overt engagement of the military forces of two or more nations.

Mapping and geodesy - The collection of all necessary personnel, space data for producing accurate maps of actual or potential battle areas and for accurate target location. The geodetic aspect includes measurements such as laser or beam marks to establish datum points, latitudes, longitudes, gravity anomaly measurements, etc.

Meta-language - A language used to describe other languages and their translations between them.

Mission - The broad purpose or basic character of an organization.

Monopath web - A porous carrier material which stores a chemical solution that will develop and fix a photographic image of contact.

Nanosecond - A measurement of time equal to 10^{-9} seconds.

Neutralization - Action taken against an enemy element rendering it incapable of performing its mission. Neutralization includes killing or destroying.

*JCS definition

Octave - The interval between two points having a basic frequency ratio of two.

Photographic reconnaissance - [illegible]

Real time - [illegible]

Reconnaissance - Includes a combined military operation [illegible] or the geographical area [illegible] to obtain [illegible] targets. A modified version [illegible] or targets engaged, already hit and [illegible]

Reconnaissance - A mission undertaken to obtain, by visual observation or other detection methods, information about the activities and resources of an enemy or potential enemy, or to secure data concerning the meteorological, hydrographic, or geographic characteristics of a particular area.

Reconnaissance, area - Reconnaissance performed for [illegible] and adjacent to [illegible] areas.

Reconnaissance missions -

Area search - Reconnaissance performed for detecting and identifying [illegible] potential targets.

Operational - Reconnaissance performed to [illegible] detailed [illegible] permit identifying objects previously detected in areas of interest.

Objective - Reconnaissance performed to provide the detail necessary to permit analysis of specific objects, including their technical aspects.

Reconnaissance system - All aspects of [illegible] reconnaissance from [illegible] tion or collection through data processing, [illegible] extraction.

Reconnaissance, tactical air - The collection by aerial vehicles of information on terrain, weather, electronic and communication emissions and on air, sea and ground forces or activities, lines of communications, and targets or data as required to plan and conduct tactical military operations.

*JCS definition

SECRET
[illegible]

Reconnaissance, weather - Reconnaissance is defined as the [illegible] of information by visual observation or other detection methods about the activities and resources of an enemy or potential enemy, or about the [illegible] characteristics of a particular area. Weather reconnaissance is the [illegible] of meteorological data by visual observation or other detection methods.

Surveillance, signature analysis - The use of [illegible] information about an enemy's signal amplitude, phase difference, and [illegible] to determine [illegible] activity, and location.

Special warfare - Special warfare encompasses [illegible] psychological warfare, unconventional warfare, and psychological warfare. Although the [illegible] associated with each type of activity are often similar, [illegible] distinguished. It primarily [illegible] means [illegible] unconventional warfare is primarily employed [illegible] limited war or general war [illegible] psychological warfare is a most important [illegible] throughout the entire spectrum of cold war, limited, and general war.

Squint angle - The angle between the two major lobes [illegible] frequency radar or sonar.

Squint mode - The amplitude difference between the [illegible] combination and a selected geometric axis, such as the axis of the reflector.

Strategic warning - A notification that enemy-initiated hostilities may be imminent. The time element may vary [illegible] days, or more.

System - A composite of personnel, equipment, facilities, and techniques intended to perform and/or support an operational role. A complete system includes vehicles and [illegible] sensors, equipment, materiel, services, and the personnel required for its operation to the degree that it can be considered a self-sufficient unit in the intended operational and/or support environment.

Tactical warning - Notification that the enemy has initiated [illegible] attack until it reaches its target.

Target designation - A single or multiple designation of the precise location of a target or group of targets to be engaged by weapons.

Targeting - The process of selecting and prioritizing targets and matching the appropriate response to them, based upon operational requirements and capabilities.

Task - From a military organization standpoint, a duty assigned to an individual or unit; a mission assigned to a unit; or a major element or function of work. From the standpoint of the automatic data processing system, a routine or job, or a set of routines or jobs, defined for the purpose of accomplishing a specific processing function or set of functions.

Technical intelligence - The evaluated and analyzed resulting from collection of information collected by appropriate means concerning the progression of the technological capabilities of any foreign power, being pursued by a country.

Unconventional warfare - Includes the three interrelated fields of: 1) Guerrilla warfare, 2) escape, evasion, and subversion against hostile states, 3) unconventional warfare operations are conducted within enemy or enemy-controlled territory by predominately indigenous personnel usually supported, and to varying degrees directed from an external source and are primarily organized, trained, equipped for general war conditions.

Up-converter - The type of parametric amplifier in which the characteristic frequency of the output signal being greater than the frequency of the input signal.