

~~TOP SECRET~~

COPY

1400041237

June 26, 1959

Dear [REDACTED]

Will you please see that this gets routed to Mr. B., the Ops people and anyone you think would be interested. This report contains the information which we had available at launch plus eight hours.

Very truly yours,

[REDACTED]

[REDACTED]

Declassified and Released by the N R C

In Accordance with E. O. 12958

on NOV 26 1997

~~TOP SECRET~~

~~TOP SECRET~~

SECRET

INSTRUCTIONS FOR USE

This cover sheet is to be attached as a cover to all documented Secret information and remain attached thereto until such time as the information is (1) placed in permanent file folders, or made part of a permanent record (2) transmitted by U. S. Registered mail (3) destroyed.

DURING USE all documented classified information shall be kept under constant surveillance of an authorized person who is in a physical position to exercise security controls over the document at all times.

WHEN UNAUTHORIZED PERSONS ARE PRESENT the document shall be kept covered, turned face down, placed in storage container, or otherwise protected.

WHEN NOT IN USE documented Secret information shall be stored in an authorized locked container.

- NOTICE -

"The document attached hereto contains information affecting the national defense of the United States, within the meaning of the ESPIONAGE LAW, Title 18, U.S.C. Sect. 793 and 794, the transmission or revelation of which in any manner to an unauthorized person is prohibited by law."

SECRET

~~TOP SECRET~~

MISSILE SYSTEMS DIVISION
INTERDEPARTMENTAL COMMUNICATION
~~TOP SECRET~~

COPY

TO Lt. Col. C. G. Mathison

DATE 25 June 1959

FROM

REF. 61-30

PAGE 1

EXT.

SUBJECT: PRELIMINARY FLIGHT INFORMATION LETTER - DISCOVERER IV

The second launch countdown for Discoverer IV on Pad 5 at Vandenberg Air Force Base was successfully conducted on 25 June 1959, commencing at 0445 PDT and culminating in launch at 1547:45. Technical difficulties associated with 1st stage destruct package installation, 2nd stage beacon verification checks, and 2nd stage propellant tanking caused countdown delays totaling approximately 4 1/2 hours.

The lift-off was without incident. Initial report indicates a small pad fire occurred, resulting in only a minimum pad damage. (This was the first launch from Pad 5). Main engine cutoff was at 158.5 seconds after launch. However, a lower-than-nominal trajectory was recorded by the Mod II radar. Also a departure azimuth approximately 4 degrees west of the 175° nominal value was indicated by preliminary radar tracking information.

The lower trajectory required an earlier-than-nominal 2nd stage engine ignition, and as a result the "time-to-fire" computer commanded beacon command 6 at 215 seconds rather than the programmed command 5 (D-timer hold). This command 6 thus cancelled the backup 20-second D-timer hold as programmed by the Fairchild timer, allowing the earliest possible engine ignition. Command 6 (velocity increment to be gained setting) was satisfactorily received and was held for 13.5 seconds. This duration programmed a velocity to be gained of 13,090 ft/sec.

A second stage engine burning time of approximately 116 seconds, 1 second greater than the pre-launch nominal, was recorded. The ascent trajectory, as based upon preliminary radar data, was as shown in Figures 1 through 3. Pre-flight nominal trajectory data are compared with preliminary flight data in Table 1.

Launch tracking operations were generally satisfactory. Telemetry data were obtained at [redacted] Pt. Mugu, Van Nuys and the telemetry ship stations to a limit of 573 seconds from launch. However, the received signals were reportedly somewhat noisy at all stations. Nevertheless, it is believed that sufficient data will be available for a complete analysis of vehicle functions.

-1-

~~TOP SECRET~~
SECRET

PRELIMINARY FLIGHT INFORMATION LETTER
DISCOVERER IV

Apparently very good radar track was maintained until 385 seconds after launch, or 28 seconds beyond stage burnout, with a degradation of data occurring to the loss of track at 429 seconds after launch. Preliminary trajectory based on the Pt. Mugu radar track was utilized by the Palo Alto Computer Center for estimating orbital elements as shown in Table 2. These data are exceptionally smooth, however, final determination of accuracy will depend upon a comparison with the FPS-16 radar and metric optics data from the Pacific Missile Range (data not yet available).

The results of the computer predictions show that the ability to achieve orbit was extremely marginal. A study indicated that a reduction in velocity of only -30 ft/sec from that shown in Table 2 (25,605 ft/sec) would be sufficient to make the difference between orbital achievement or failure.

Orbital tracking operations were conducted in the prescribed manner for passes 1 and 2. No acquisition was achieved by any of the stations. Due to this failure to acquire and the marginal nature of the computed orbital elements, it is believed that orbit was not achieved. However, attempts to track passes 8 and 9 will be made by the [REDACTED] stations and Atlantic Missile Range stations.

Satisfactory inter-stations communications were maintained throughout the operation except for the [REDACTED] tracking station to Pt. Mugu hot-line which went out of service 2 minutes before launch. This did not handicap the operation.

Telemetry data necessary to verify functional operation of airborne equipments is expected to become available in usable form within the next 12 hours. The limited trajectory information now available, however, indicates that no significant equipment malfunctions occurred.

[REDACTED]

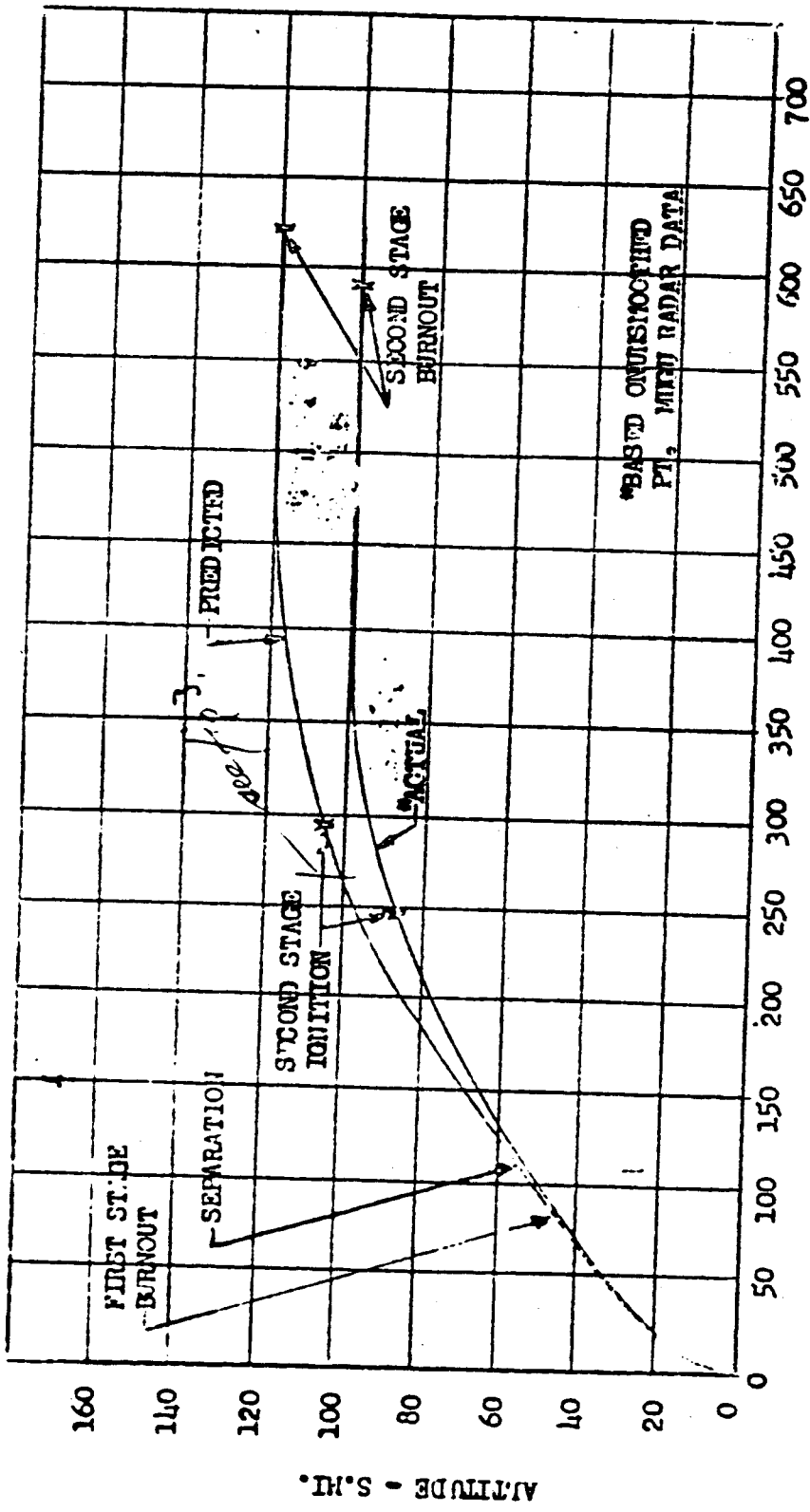
[REDACTED]

[REDACTED]

[REDACTED]

~~TOP SECRET~~

P R E L I M I N A R Y



RANGE-N.M.I. ALONG EARTH SURFACE

Figure 1. ALTITUDE VS RANGE, DISCOVERER IV

3

~~TOP SECRET~~

P R E L I M I N A R Y

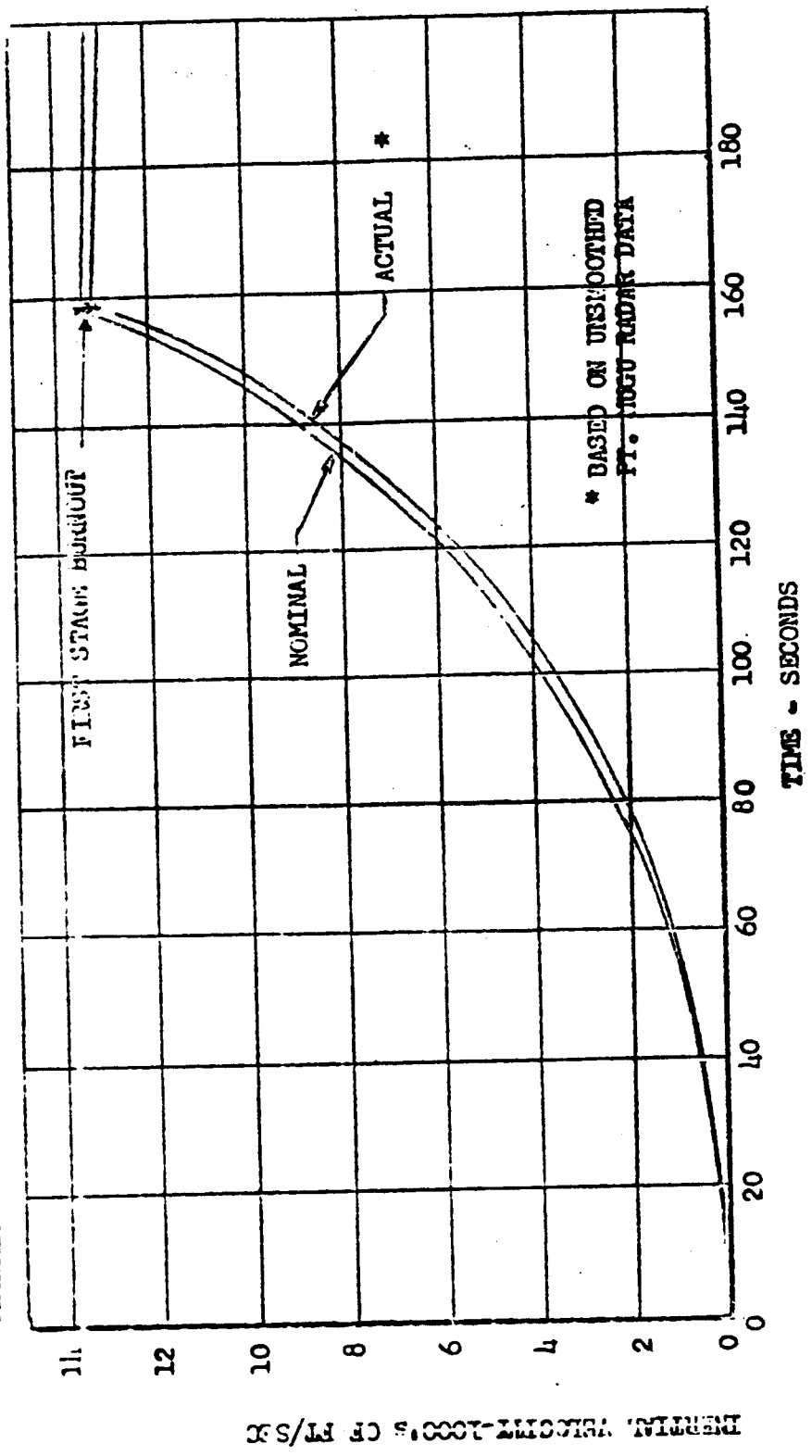


Figure 2. VELOCITY VS TIME DURING THEIR BOOST, DISCOVERER IV

~~TOP SECRET~~

P R E L I M I N A R Y

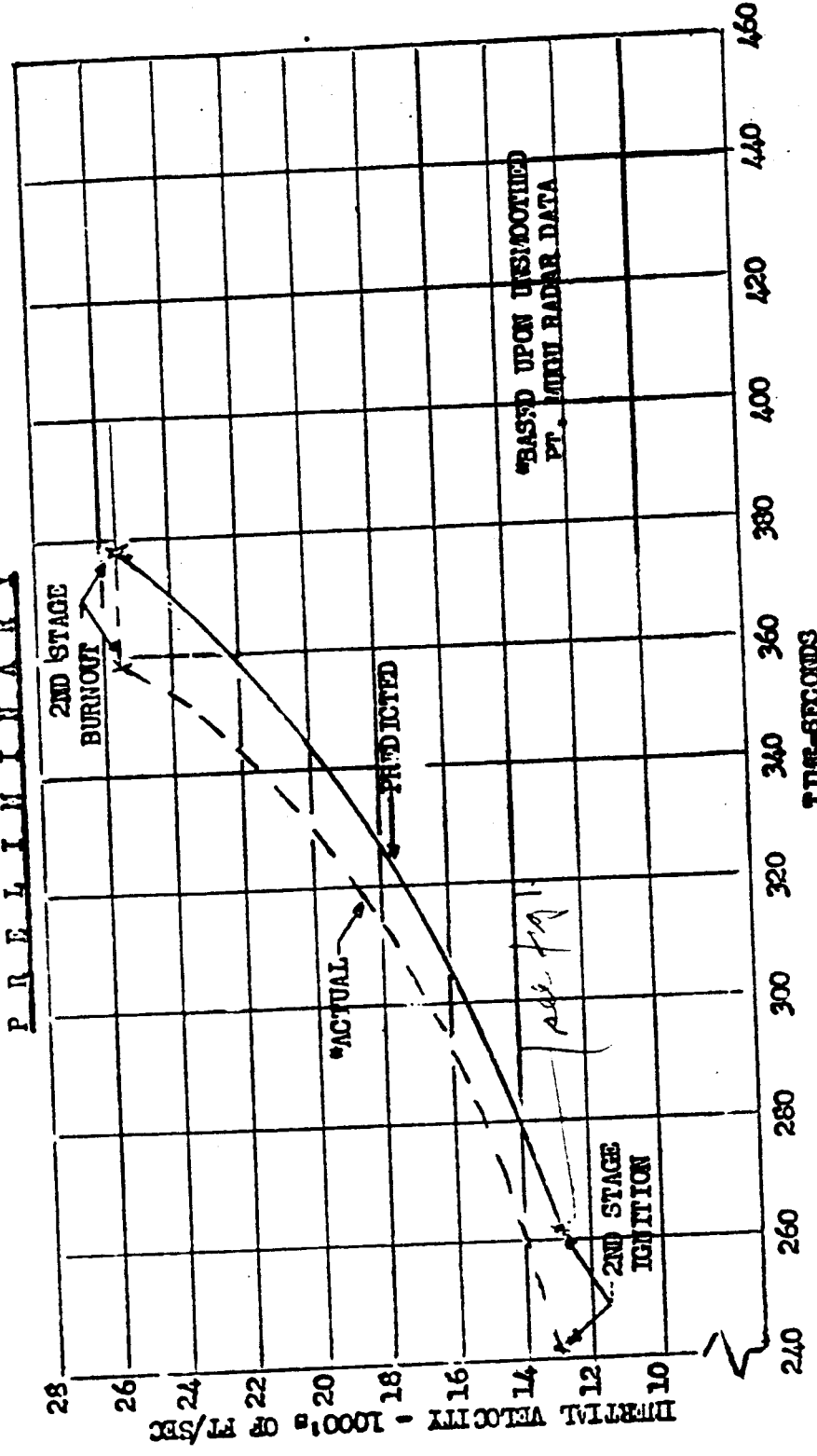


Figure 3. VELOCITY VS TIME DURING ORBITAL BOOST, DISCOVERER IV

~~TOP SECRET~~

4

P E R I M I N A R Y

	TIME (SEC)		ALTITUDE (S.MI.)		RANGE (M.MI.)		INERTIAL VELOCITY (FT/SEC)	
	PRED.	ACTUAL	PRED.	ACTUAL*	PRED.	ACTUAL	PRED.	ACTUAL*
THOR	158.5	158.5	48	45	81	82	13600	13,500
BURNOUT								
DISCOVERER	263	241	105	87	296	249	13,033	12,850
IGNITION								
DISCOVERER	378	357	118	102	625	587	25,691	25,605
BURNOUT								

* BASED UPON UNSMOOTHED P.I. MUGU RADAR DATA

TABLE 1. CRITICAL TRAJECTORY PARAMETERS, DISCOVERER IV

6

11

P R E L I M I N A R Y

	PLANNED	ACTUAL*
INSERTION VELOCITY (FT/SEC)	25691 (INERTIAL)	25605 (INERTIAL)
INSERTION ANGLE (DEG)	0	0.2°
INCLINATION ANGLE (DEG)	83.6	86.3
PERIGEE (S.MI.)	120	86
APOGEE (S.MI.)	202	110
ECCENTRICITY	.01	.003
PERIOD (MIN)	89.66	87.6
LIFETIME (DAYS)	4.5**	1/2 ***

* BASED UPON UNSPECTED PT. MUGU RADAR DATA

**LIFETIME BASED ON BEST DENSITY ESTIMATE AND HORIZONTAL FLIGHT DURING 1ST DAY, TUMBLING THEREAFTER

***NOTE: A reduction in the estimated velocity at insertion of 30 ft/sec reduces the lifetime to less than one revolution.

Table 2 DISCOVERER IV ESTIMATED INITIAL ORBITAL ELEMENTS

TOP SECRET