


~~SECRET//TK//REL TO USA, FVEY~~



(U) Satellite Resource Guide



(b)(1)
(b)(3)

Produced for Training Purposes Only. This material is not to be used as a source for derivative classification.


CL BY:
DECL ON: 25X1, 20630708
DRV FM: INCG 1.0, 13 February 2012

Information current as of:
8 Jul 2013

~~SECRET//TK//REL TO USA, FVEY~~

(b)(3)

UNCLASSIFIED



(U) Orbits

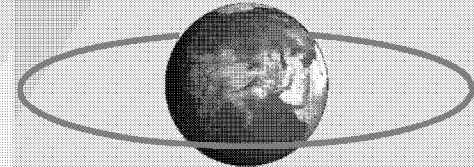
(U) Low Earth Orbit



(U) Highly Elliptical Orbit




(U) Geosynchronous Orbit



(b)(3)

UNCLASSIFIED

~~SECRET//TK//REL TO USA, FVEY~~



(U) NRO Satellites


(U) IMAGERY SATELLITES

(U) Graphics are not sized to scale (b)(1)
(b)(3)

(U) COMMUNICATIONS SATELLITES

(b)(1)
(b)(3)

~~SECRET//TK//REL TO USA, FVEY~~



(U) NRO Satellites

(U) SIGNALS INTELLIGENCE
SATELLITES

(b)(1)
(b)(3)

~~SECRET//TK//REL TO USA, FVEY~~

Page Denied

Page Denied

Page Denied

Page Denied

Page Denied


Page Denied

Page Denied

Page Denied

Page Denied


~~UNCLASSIFIED//FOR OFFICIAL USE ONLY~~



(U) NGA Source Operations




(U) NGA's Mission — Provide timely, relevant, and accurate geospatial Intelligence in support of national security.



(b)(3)

~~UNCLASSIFIED//FOR OFFICIAL USE ONLY~~

UNCLASSIFIED




(U) Departmental Requirements Officers



(U) DIA,

(b)(3)

- (U) Manages all GEOINT collection for JCS and Commands
- (U) GRSCOM representative and emphasis coordinator
- (U) Final arbitrator for competing DoD collection requirements
- (U) DIA GEOINT collection subject matter experts
- (U) DIA: Crisis/Conflict GEOINT collection support
 - Complete Executive Agent duties (if appropriate)
 - Execute collection strategies for supported Command
 - Develop technical collection strategies for Commands
 - Coordinate other command & national level requirements



(b)(3)

(U) Provide 24-hour, 7 days per week, national imagery collection support to the combatant commands, JCS, and Secretary of Defense.

UNCLASSIFIED

Page Denied

Page Denied


Page Denied

Page Denied

Page Denied

Page Denied

~~SECRET//TK//REL TO USA, FVEY~~




(U) Overhead Persistent Infrared (OPIR)



(b)(1)
(b)(3)

~~SECRET//TK//REL TO USA, FVEY~~

~~SECRET//TK//REL TO USA, FVEY~~




(U) ESPRINT



(b)(1)
(b)(3)

Which Feeds into the Following Products:



Reports


(U)



(b)(3)

~~SECRET//TK//REL TO USA, FVEY~~

UNCLASSIFIED



(U) Space MASINT



(U) The National MASINT Office (NMO) is the integration of the National MASINT Management Office (NMMO) and the National MASINT Committee (MASCOM) staffs, focusing on execution of the functional management responsibilities contained in ICD 113.



(b)(3)

(U) National MASINT Requirements Gateway:



(b)(3)

UNCLASSIFIED

UNCLASSIFIED



(U) Joint Collaboration Cell (JCC)




(b)(3)

(U) Extending the effects of National Capabilities to the Last Tactical Mile

- + Innovative Collaborative Operations
- + Creative techniques to get National products to the field
- + Improved response to intelligence and operational needs
- + Multi-agency effort focused on integrating and coordinating capabilities under the ODNI Collaborative Node Initiative.
- + Provide easy access and rapid support to national, strategic, and tactical customers


(U) Contact:

- + 
- +
- +
- +
- +
- +
- +

(b)(3)

UNCLASSIFIED

UNCLASSIFIED//~~FOR OFFICIAL USE ONLY~~




(U) Overhead Collection Management Center (OCMC)



(b)(3)



(b)(3)



Overhead Collection Management Center



(b)(3)

UNCLASSIFIED//~~FOR OFFICIAL USE ONLY~~