Approved for Release: 2018/03/06 C05106907



Approved for Release: 2018/03/06 C05106907

5-5041

Approved for Release: 2018/03/06 C05106907

Approved for Release: 2018/03/06 C05106907

Approved for Release: 2018/03/06 C05106907

Approved for Release: 2018/03/06 C05106907

5504 1

Approved for Release: 2018/03/06 C05106907

Approved for Release: 2018/03/06 C05106907

Approved for Release: 2018/03/06 C05106907

Approved for Release: 2018/03/06 C05106907

5-5041

Approved for Release: 2018/03/06 C05106907

Approved for Release: 2018/03/06 C05106907

Approved for Release: 2018/03/06 C05106907

Approved for Release: 2018/03/06 C05106907

5-5041

Approved for Release: 2018/03/06 C05106907

Approved for Release: 2018/03/06 C05106907

Approved for Release: 2018/03/06 C05106907

Approved for Release: 2018/03/06 C05106907

5-5041

Approved for Release: 2018/03/06 C05106907

Approved for Release: 2018/03/06 C05106907

Approved for Release: 2018/03/06 C05106907

Approved for Release: 2018/03/06 C05106907

5-5041

Approved for Release: 2018/03/06 C05106907

Approved for Release: 2018/03/06 C05106907

Approved for Release: 2018/03/06 C05106907

Approved for Release: 2018/03/06 C05106907

6-5041

Approved for Release: 2018/03/06 C05106907

Approved for Release: 2018/03/06 C05106907

Approved for Release: 2018/03/06 C05106907

Approved for Release: 2018/03/06 C05106907

6-5041

Approved for Release: 2018/03/06 C05106907

Approved for Release: 2018/03/06 C05106907

Approved for Release: 2018/03/06 C05106907

Approved for Release: 2018/03/06 C05106907

4-5041

Approved for Release: 2018/03/06 C05106907

Approved for Release: 2018/03/06 C05106907

Approved for Release: 2018/03/06 C05106907

Approved for Release: 2018/03/06 C05106907

6-5041

Approved for Release: 2018/03/06 C05106907

Approved for Release: 2018/03/06 C05106907

Approved for Release: 2018/03/06 C05106907

Approved for Release: 2018/03/06 C05106907

6-5041

Approved for Release: 2018/03/06 C05106907

Approved for Release: 2018/03/06 C05106907

Approved for Release: 2018/03/06 C05106907

Approved for Release: 2018/03/06 C05106907

6-5041

Approved for Release: 2018/03/06 C05106907

Approved for Release: 2018/03/06 C05106907

Approved for Release: 2018/03/06 C05106907

Approved for Release: 2018/03/06 C05106907

7-5041

Approved for Release: 2018/03/06 C05106907

Approved for Release: 2018/03/06 C05106907

Approved for Release: 2018/03/06 C05106907

15 LTM 13 14 APR 66 SECRET

Approved for Release: 2018/03/06 C05106907

7-5041

Approved for Release: 2018/03/06 C05106907

Approved for Release: 2018/03/06 C05106907

Approved for Release: 2018/03/06 C05106907

15 LTM 13 14 APR 66 5 SECRET

16 LTM

Approved for Release: 2018/03/06 C05106907

7-5041

Approved for Release: 2018/03/06 C05106907

Approved for Release: 2018/03/06 C05106907

Approved for Release: 2018/03/06 C05106907

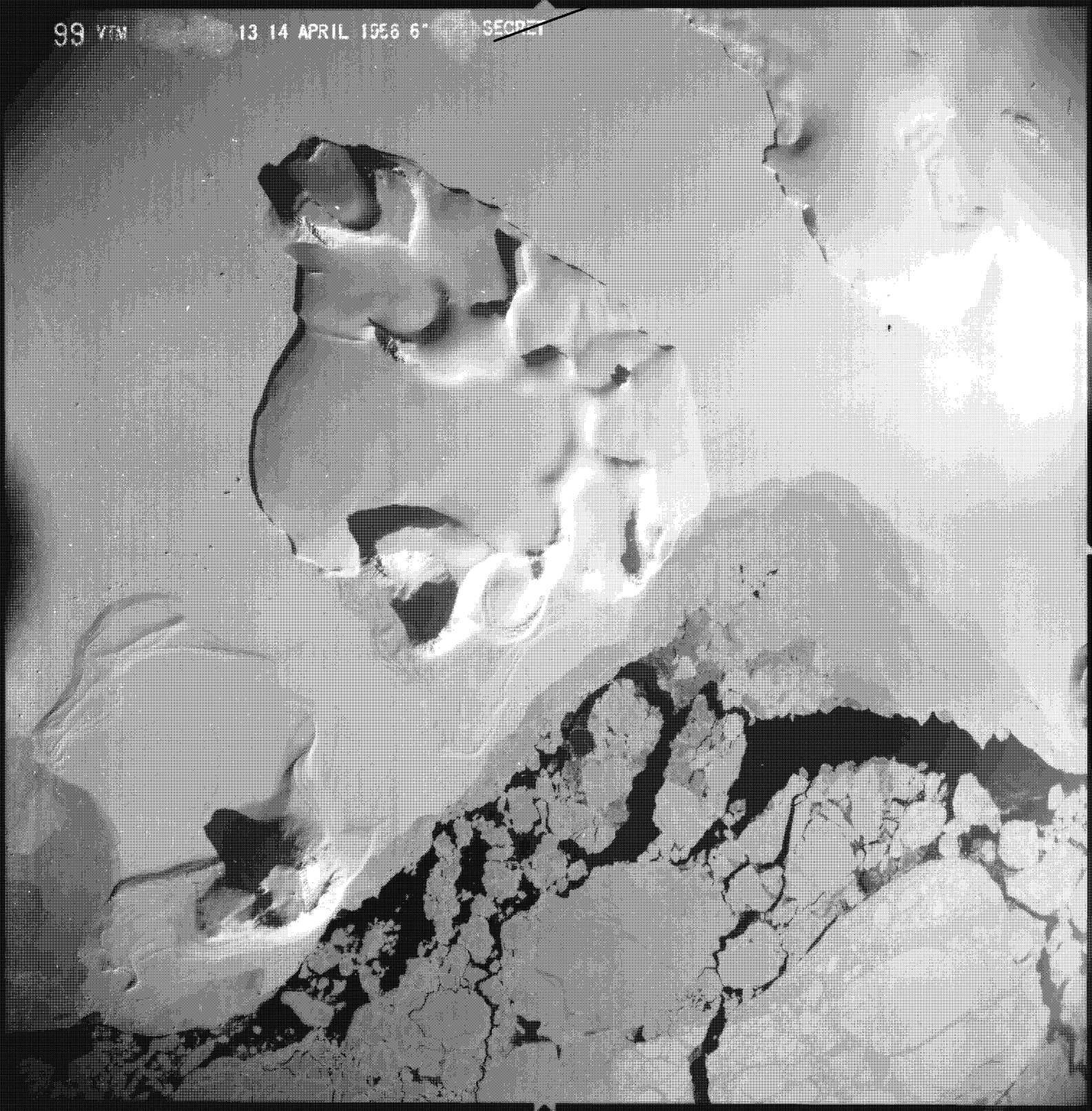



Approved for Release: 2018/03/06 C05106907

2-5041

Approved for Release: 2018/03/06 C05106907

Approved for Release: 2018/03/06 C05106907

Approved for Release: 2018/03/06 C05106907

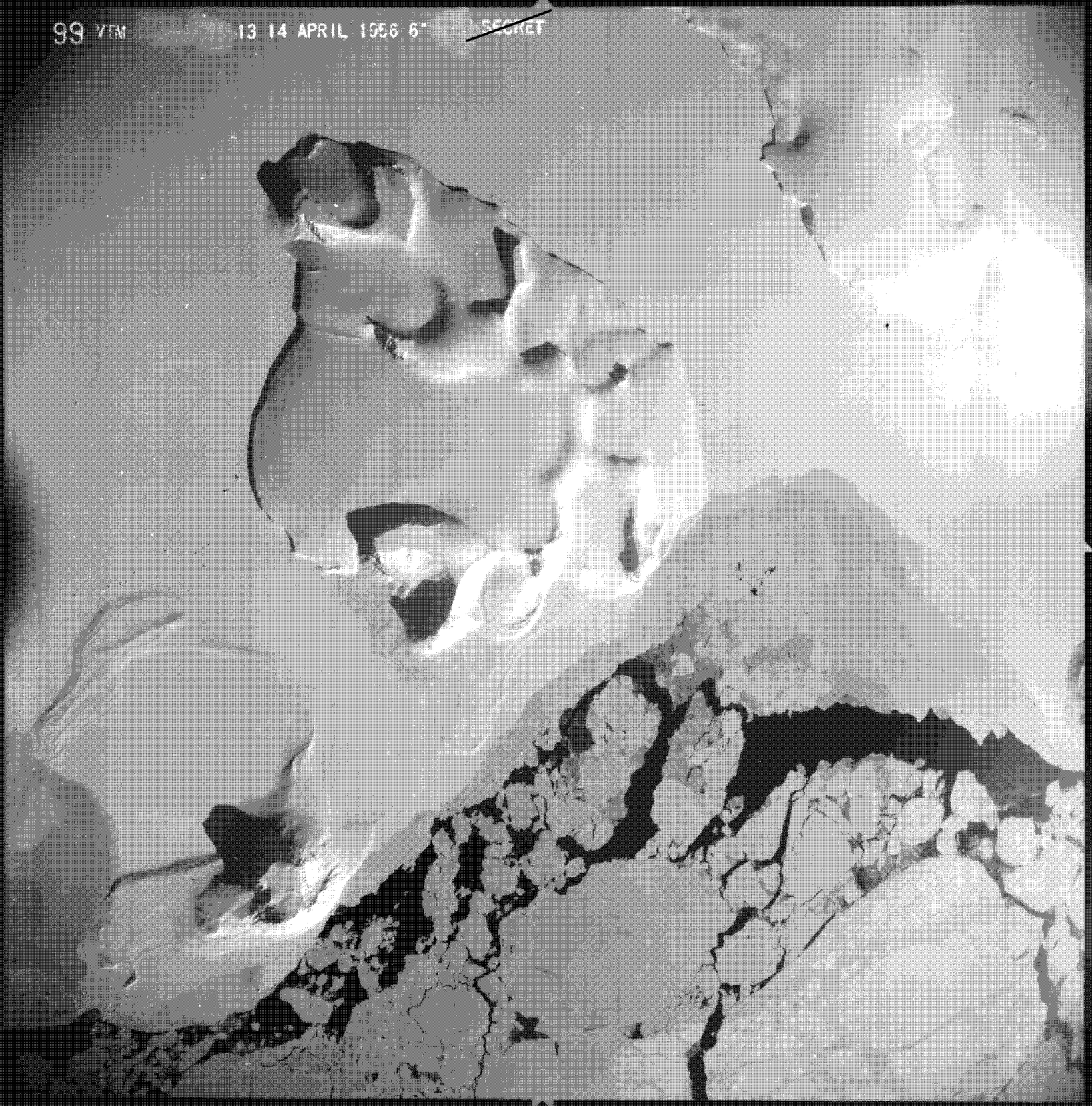



Approved for Release: 2018/03/06 C05106907

2-5041

Approved for Release: 2018/03/06 C05106907

Approved for Release: 2018/03/06 C05106907

Approved for Release: 2018/03/06 C05106907

Approved for Release: 2018/03/06 C05106907

2-5041

Approved for Release: 2018/03/06 C05106907

Approved for Release: 2018/03/06 C05106907

Approved for Release: 2018/03/06 C05106907

Approved for Release: 2018/03/06 C05106907

2-5041

Approved for Release: 2018/03/06 C05106907

Approved for Release: 2018/03/06 C05106907

Approved for Release: 2018/03/06 C05106907



Approved for Release: 2018/03/06 C05106907

2-5041

Approved for Release: 2018/03/06 C05106907

Approved for Release: 2018/03/06 C05106907

Approved for Release: 2018/03/06 C05106907



Approved for Release: 2018/03/06 C05106907

2-5041

Approved for Release: 2018/03/06 C05106907

Approved for Release: 2018/03/06 C05106907

Approved for Release: 2018/03/06 C05106907





Approved for Release: 2018/03/06 C05106907

1-5041

Approved for Release: 2018/03/06 C05106907

Approved for Release: 2018/03/06 C05106907

Approved for Release: 2018/03/06 C05106907



109 YTM 13 14 APRIL 1956 6" SECRET

Approved for Release: 2018/03/06 C05106907

1-5041

Approved for Release: 2018/03/06 C05106907

Approved for Release: 2018/03/06 C05106907

Approved for Release: 2018/03/06 C05106907



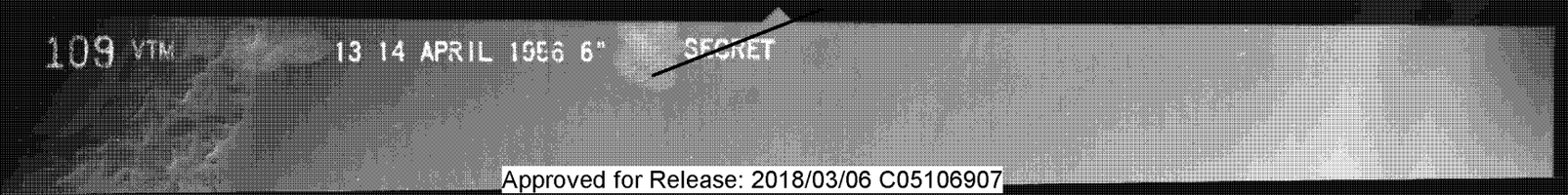

Approved for Release: 2018/03/06 C05106907

1 - 5041

Approved for Release: 2018/03/06 C05106907

Approved for Release: 2018/03/06 C05106907

Approved for Release: 2018/03/06 C05106907



119 (TM
13 14 APRIL 1956 6"
SECRET

Approved for Release: 2018/03/06 C05106907

1-5041

Approved for Release: 2018/03/06 C05106907

Approved for Release: 2018/03/06 C05106907

Approved for Release: 2018/03/06 C05106907

Approved for Release: 2018/03/06 C05106907

1-5041

Approved for Release: 2018/03/06 C05106907

Approved for Release: 2018/03/06 C05106907

Approved for Release: 2018/03/06 C05106907

119 NTM
13 14 APRIL 1956 6"
SECRET

Approved for Release: 2018/03/06 C05106907

1-5041

Approved for Release: 2018/03/06 C05106907

Approved for Release: 2018/03/06 C05106907

Approved for Release: 2018/03/06 C05106907

Approved for Release: 2018/03/06 C05106907

Approved for Release: 2018/03/06 C05106907

Approved for Release: 2018/03/06 C05106907

Approved for Release: 2018/03/06 C05106907

Approved for Release: 2018/03/06 C05106907

Approved for Release: 2018/03/06 C05106907

124 RTM 13 14 APR 56 6" SECRET

123 RTM

Approved for Release: 2018/03/06 C05106907

Approved for Release: 2018/03/06 C05106907

U.S. AIR FORCE 5100369 A

MAPPING CHARTING & RECONNAISSANCE STANDARD PLOTTING FORM

ORGN & SORTIE: TW 13
FOCAL LENGTH:
ALTITUDE (ft):
SCALE (APPROX.): 1:75,000
EXP THIS DL (ft): VT 28, LT 39, RT 50
TOTAL EXP: LT 1-183, VT 1-118, RT 1-126
REMARKS:
MAP SCALE 1:250,000 (MAP REF.): WAC 11

DATE (D.M.Y.): 14 APR 56
TIME (G.M.T.):
COUNTRY (S): USSR
QUALITY: ☐ EXCELLENT ☐ GOOD ☒ FAIR ☐ POOR
SNOW COVER (EXP. & %): ALL EXPS 100%
CLOUD COVER (EXP. & %): NAZE

O.P. FILE NO.
OVERLAY FILE NO.: NBIE 60-61E
GEO. REF.
☐ SECRET ☐ CONFIDENTIAL
[redacted]
ADDITIONAL SECURITY INFORMATION
PREPARED BY: D/I 908 SAC WILSON 14 APR 56
LUMPKIN

This document registered with and controlled by the USAF Secret Control System. USAF reproduction may be performed upon Sec Intel Off of Command having custody of this document. Non-USAF reproduction is authorized only if approved by Dif Hq USAF. Use in any manner outside Secret Control System is subject to Hq USAF Dif approval.

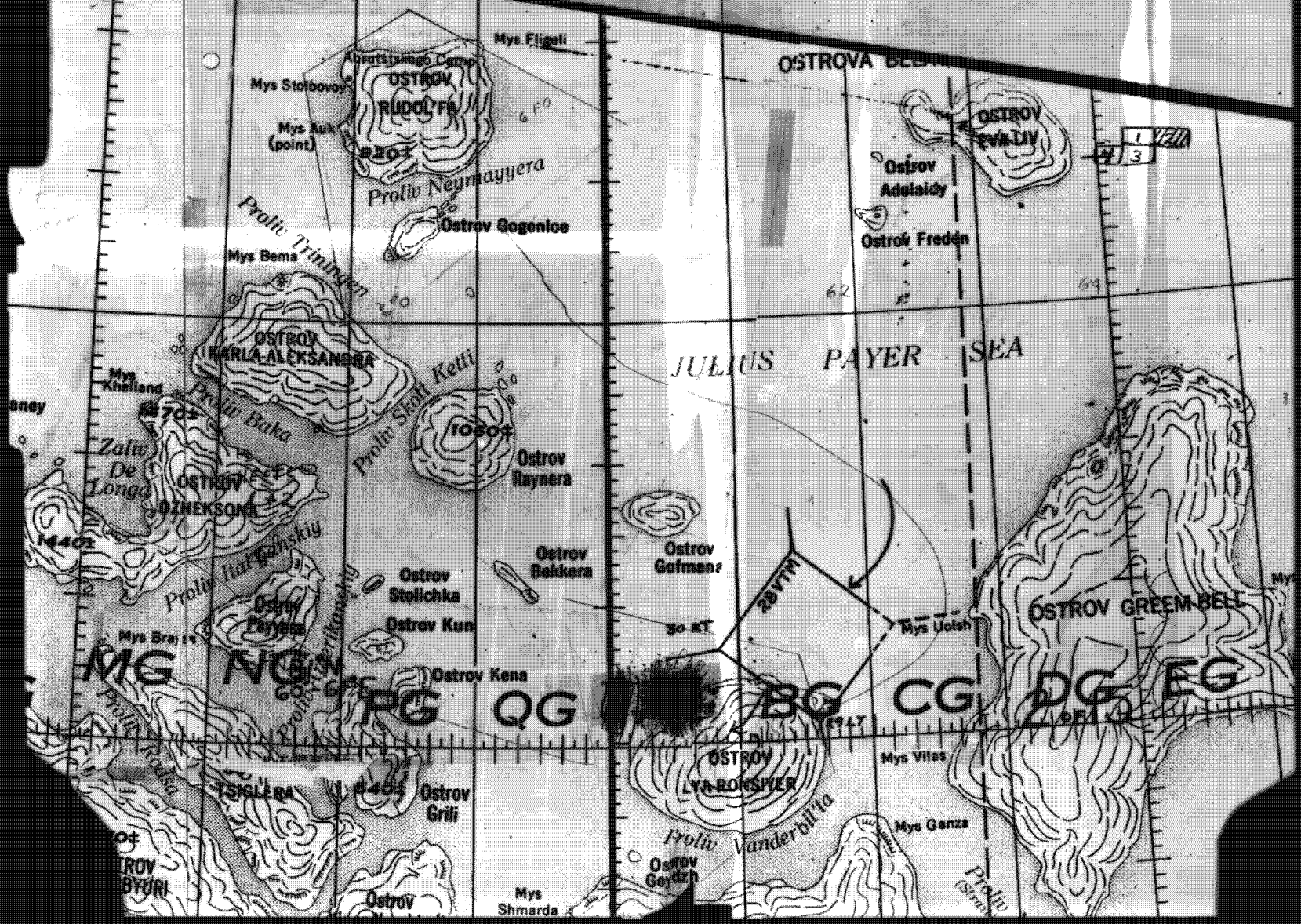

Approved for Release: 2018/03/06 C05106907

3-5041-15

Approved for Release: 2018/03/06 C05106907

Approved for Release: 2018/03/06 C05106907

Approved for Release: 2018/03/06 C05106907

MAPPING CHARTING & RECONNAISSANCE STANDARD PLOTTING FORM

U S AIR FORCE 5100369A

ORGN & SORTIE TW 13
FOCAL LENGTH
ALTITUDE (S)
SCALE (APPROX) 1:12,666
EXP THIS DE SQ LS, PV, + RS 46, 62-72
TOTAL EXP ALL SPLITS I-III
REMARKS
MAP SCALE 1:250,000 (MAP REF) WAC 11

DATE (D.M.Y.) 14 APR 56
TIME (G.M.T.)
COUNTRY (S) USSR
QUALITY ☐EXCELLENT ☐GOOD ☒FAIR ☐POOR
SNOW COVER (EXP & %) ALL EXPS. 100%
CLOUD COVER (EXP & %) HAZE

O.P. FILE NO
OVERLAY FILE NO # 80, E 46, 47, 48 / 56 / R

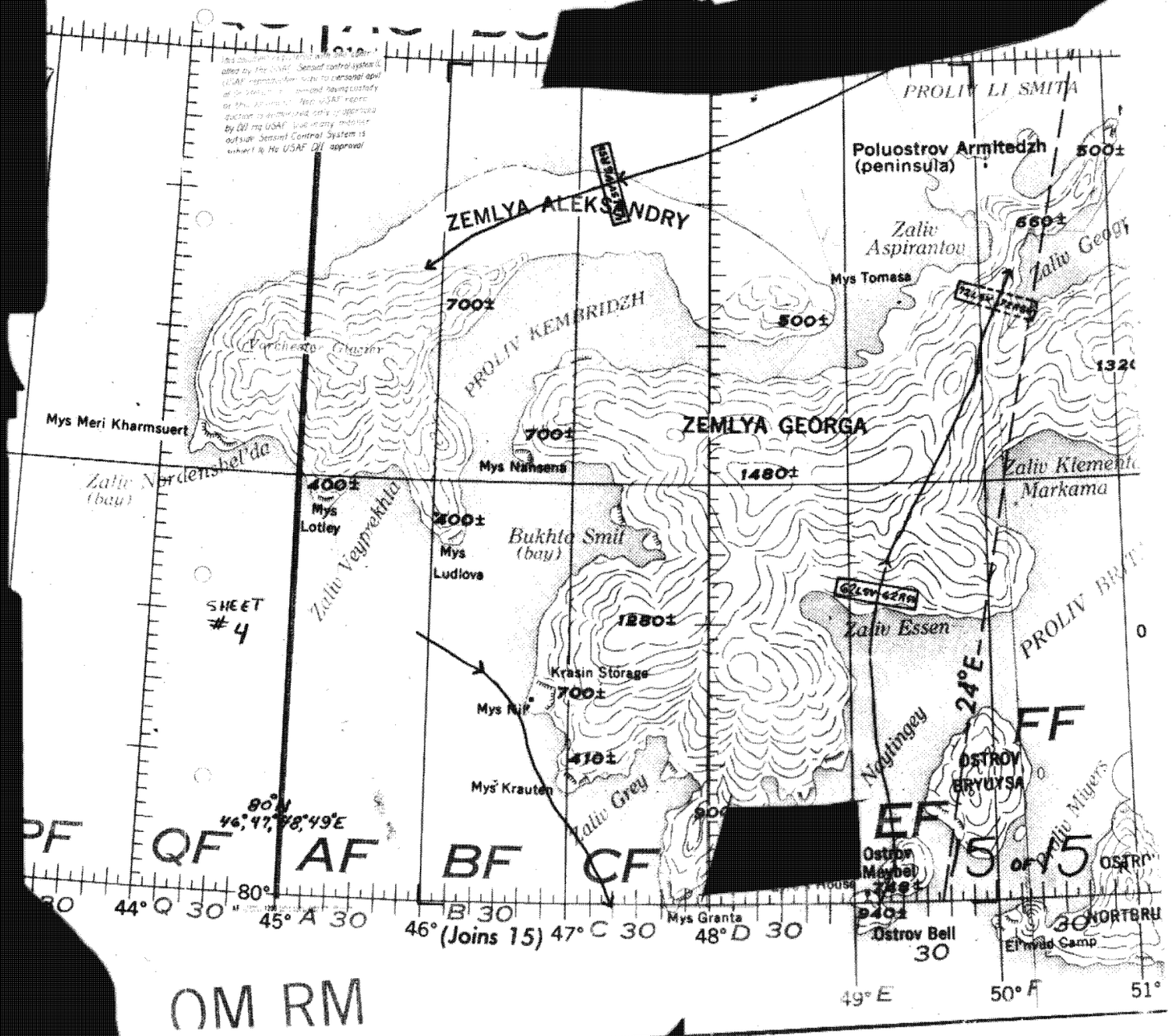

OM RM

Approved for Release: 2018/03/06 C05106907

3-5041 - 7

Approved for Release: 2018/03/06 C05106907

Approved for Release: 2018/03/06 C05106907

Approved for Release: 2018/03/06 C05106907

MAPPING CHARTING & RECONNAISSANCE STANDARD PLOTTING FORM

U S AIR FORCE S 100 369 A

ORGN. & SORTIE: TW 13
FOCAL LENGTH:
ALTITUDE (S):
SCALE (APPROX.): 1:13,000
EXP. THIS DE. SO: LT 123, VT 1-118, RT 126
TOTAL EXP: LT 1-123, VT 1-118, RT 1-126
REMARKS:
MAP SCALE 1:250,000 (MAP REF.): WA 6 11

DATE (D.M.Y.): 14 APR 56
TIME (G.M.T.):
COUNTRY (S): USSR
QUALITY: ☐ EXCELLENT ☐ GOOD ☒ FAIR ☐ POOR
SNOW COVER (EXP. & %): ALL EXPS 100 %
CLOUD COVER (EXP. & %): HAZE

O.P. FILE NO.
PHOTO FILE NO.: N 80 E 48, 49, 50, 51 / 56 / R

123 LT

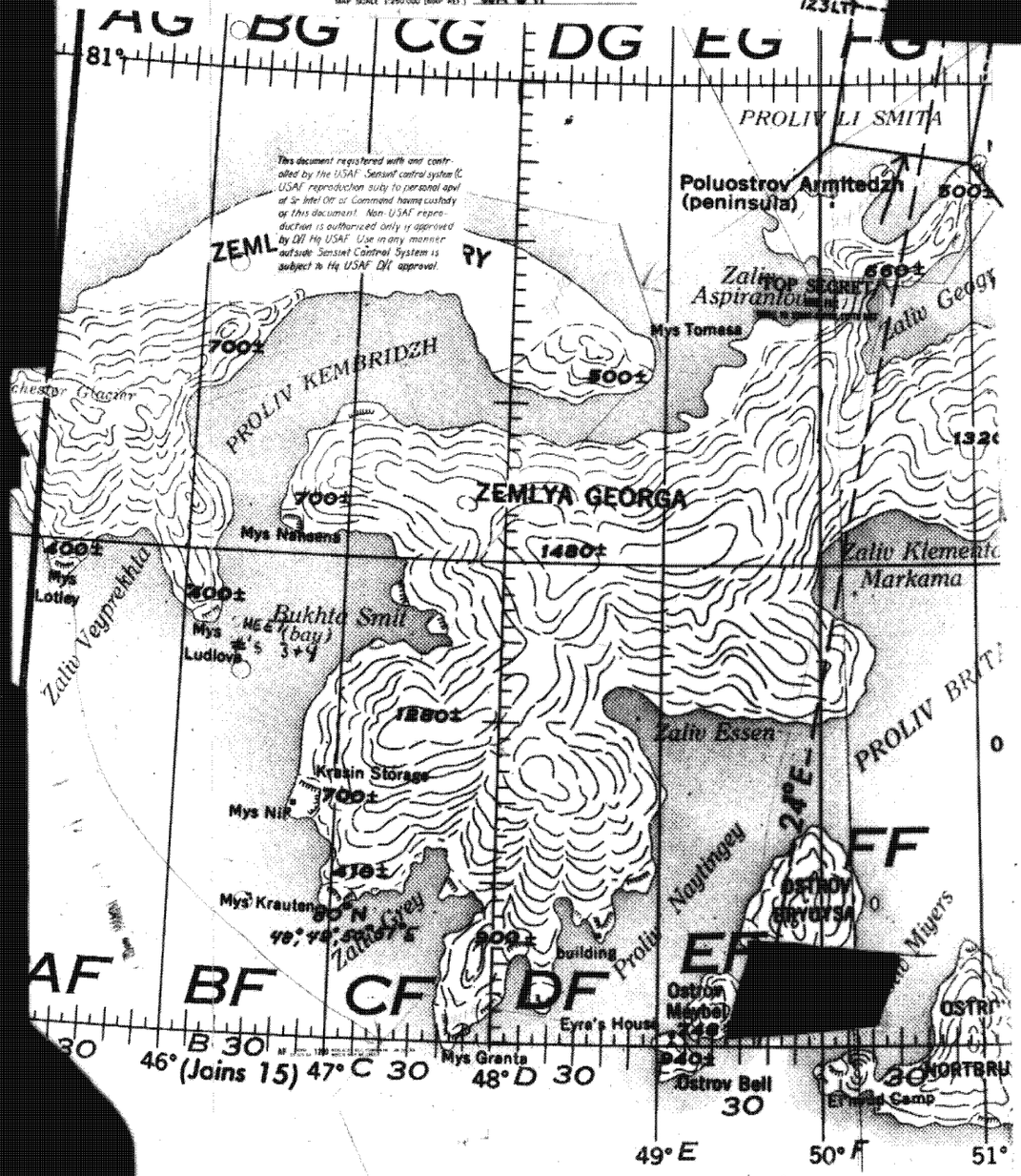

8 OF 15

Approved for Release: 2018/03/06 C05106907

3-5041-8

Approved for Release: 2018/03/06 C05106907

Approved for Release: 2018/03/06 C05106907

Approved for Release: 2018/03/06 C05106907

MAPPING CHARTING & RECONNAISSANCE STANDARD PLOTTING FORM

U.S. AIR FORCE 5100369A

ORGN. & SORTIE: TW 13
FOCAL LENGTH:
ALTITUDE (S):
SCALE (APPROX.): 1:73,000
EXP. THIS DE SQ: VT 80, LT 83, RT 86
TOTAL EXP: LT 1-123, VT 1-118, RT 1-126
REMARKS:
MAP SCALE 1:250,000 (MAP REF.): WAC 11

DATE (D.M.Y.): 14 APR 56
TIME (G.M.T.):
COUNTRY (S): USSR
QUALITY: ☐EXCELLENT ☐GOOD ☒FAIR ☐POOR
SNOW COVER (EXP. & %): ALL EXPS. 100%
CLOUD COVER (EXP. & %): HAZE

O.P. FILE NO.
OVERLAY FILE NO.: N 80-E 44, 45, 46, 47/56/R
GEO. REF.

This document registered with and controlled by the USAF Sensint control system (C). USAF reproduction subj to personal appl of Sr Intel Off of Command having custody of this document. Non-USAF reproduction is authorized only if approved by DII Hq USAF. Use in any manner outside Sensint Control System is subject to Hq USAF DII approval.

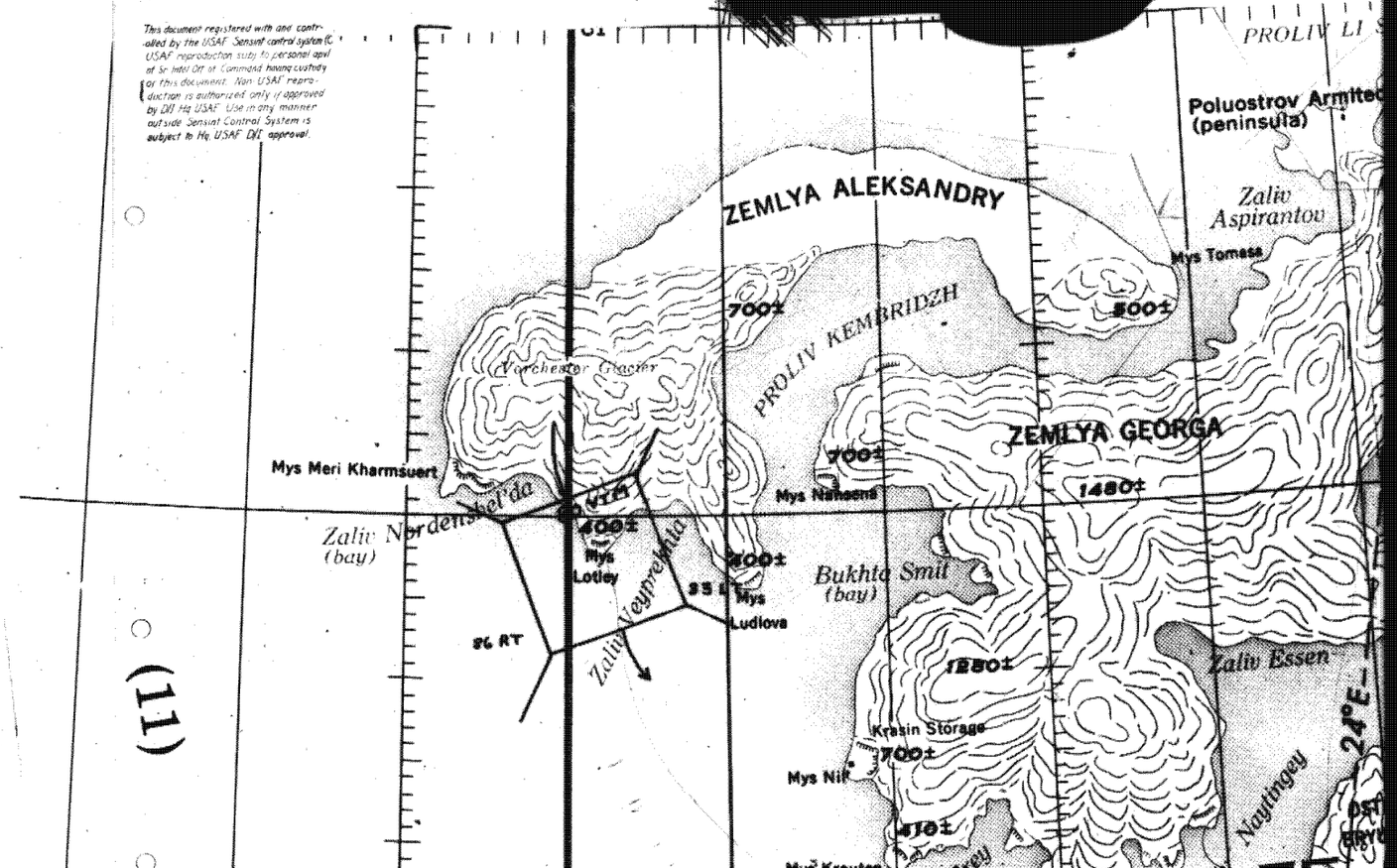

OM RM

Approved for Release: 2018/03/06 C05106907

3-5041-9

Approved for Release: 2018/03/06 C05106907

Approved for Release: 2018/03/06 C05106907

Approved for Release: 2018/03/06 C05106907

S100369 A

MAPPING CHARTING & RECONNAISSANCE STANDARD PLOTTING FORM

ORIGN & SORTIE: TW 13
FOCAL LENGTH:
ALTITUDE (ft):
SCALE (APPROX): 1:18,166
EXP. THIS SE SO: LS, PV, RS - 9-29
TOTAL EXP: ALL STRIPS 1-111
REMARKS:
MAP SCALE 1:250,000 (MAP REF): WAC 11

DATE (GMT): 14 APR 56
EXP. ISSUED:
COUNTRY: USSR
QUALITY:
MOON COVER-EXP %:
SUN COVER-EXP %:

NBI E 58, 59, 60, 61/56/R

ALL EXPS. 100 %
HAZE

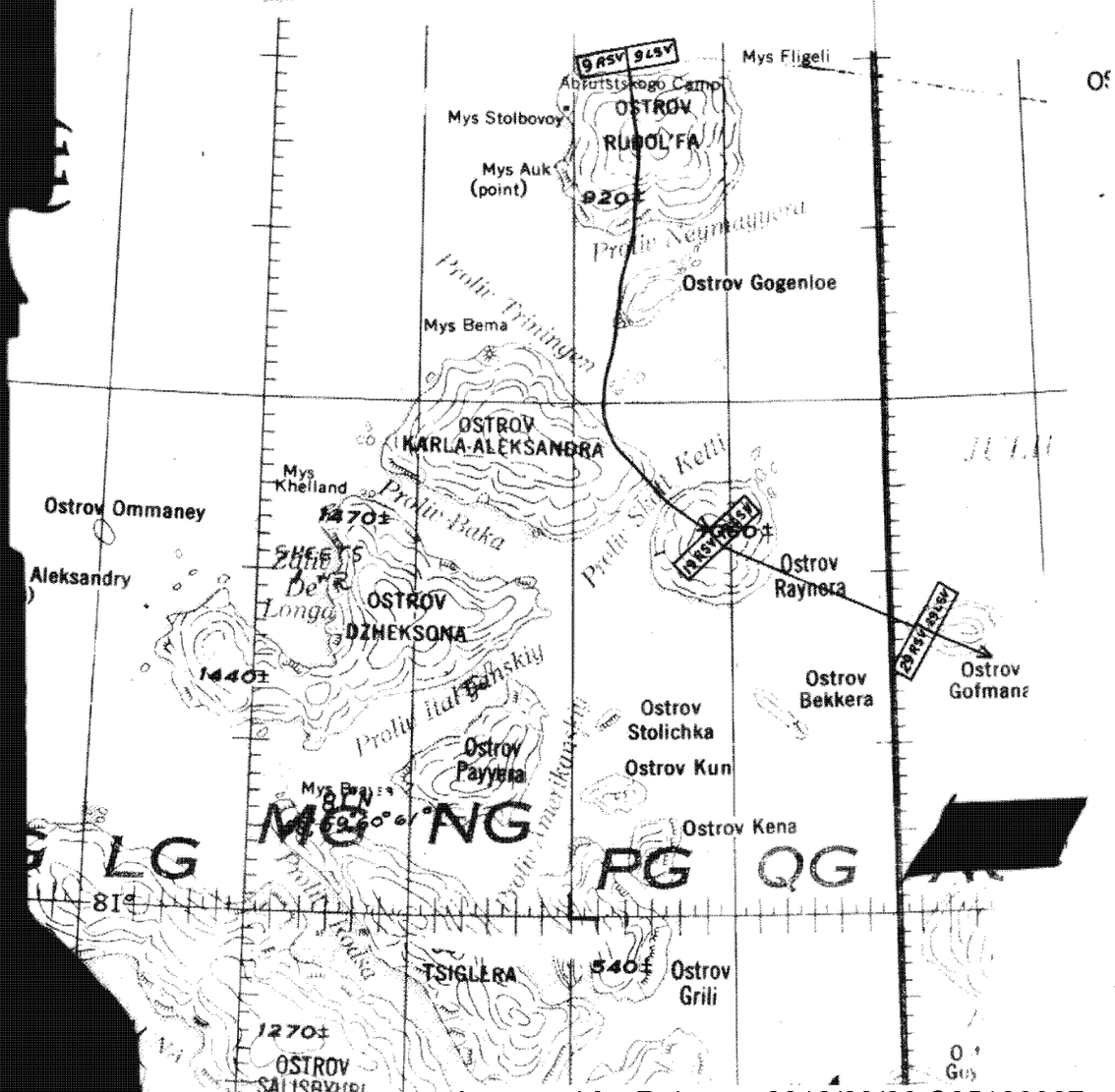

14 OF 15

Approved for Release: 2018/03/06 C05106907

3-5041-2

Approved for Release: 2018/03/06 C05106907

Approved for Release: 2018/03/06 C05106907

Approved for Release: 2018/03/06 C05106907

MAPPING CHARTING & RECONNAISSANCE STANDARD PLOTTING FORM

U S AIR FORCE 5100369A

ORGN. & SORTIE: TW13
FOCAL LENGTH:
ALTITUDE (S):
SCALE (APPROX.): 1:73,000
EXP. THIS DE SQ: LT 72-77, 88-93, 102-117; VT 70-75, 85-90, 98-113; RT 75-80, 91-96
TOTAL EXP: LT 1-123, VT 1-118, RT 1-126
REMARKS: 105-121
MAP SCALE 1:250,000 (MAP REF.): WAC 11

DATE (D.M.Y.): 14 APR 56
TIME (G.M.T.):
COUNTRY (S): USSR
QUALITY: ☐ EXCELLENT ☐ GOOD ☒ FAIR ☐ POOR
SNOW COVER (EXP. & %): ALL EXPS. 100%
CLOUD COVER (EXP. & %): HAZE

O.S. FILE NO.
OVERLAPS: 80 E 46, 47, 48, 49 / 80 / R
CONFIDENTIAL
ADDITIONAL
PREPARED BY

This document registered with and controlled by the USAF Sensint central system. USAF reproduction only to personal agent or to individual or command having custody of this document. Non USAF reproduction is authorized only if approved by Off Hq USAF. Use in any manner outside Sensint Control System is subject to Hq USAF OII approval.

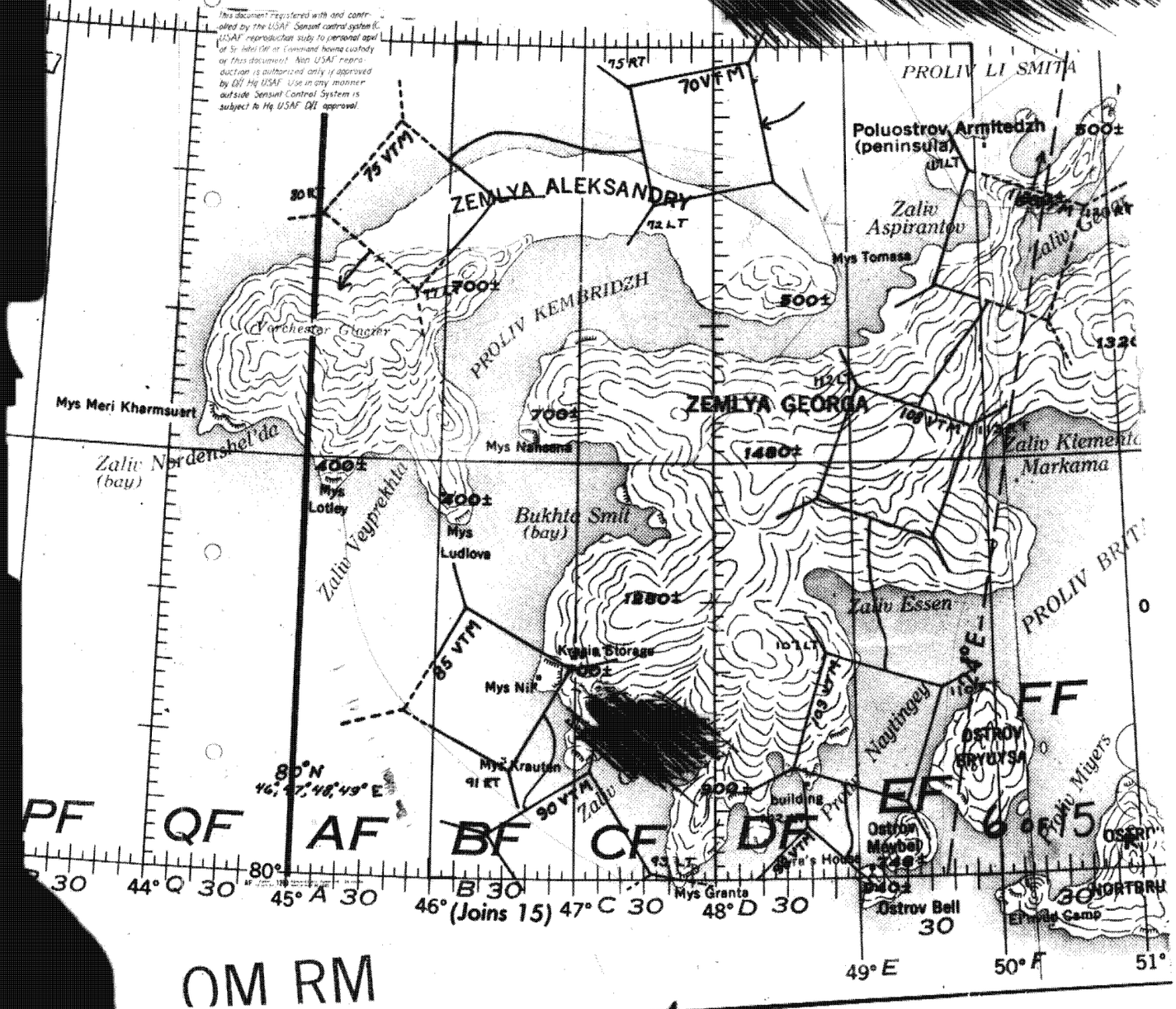

Approved for Release: 2018/03/06 C05106907

3-5041-10

Approved for Release: 2018/03/06 C05106907

Approved for Release: 2018/03/06 C05106907

Approved for Release: 2018/03/06 C05106907

MAPPING, CHARTING & RECONNAISSANCE STANDARD PLOTTING FORM

U.S. AIR FORCE S100369A

ORGN. & SORTIE: TW 13
FOCAL LENGTH:
ALTITUDE (S):
SCALE (APPROX.): 1:73,000
EXP. THIS DE SQ: VT60, LT62, RT64
TOTAL EXP.: LT 1-123, VT 1-118, RT 1-126
REMARKS:
MAP SCALE 1:250,000 (MAP REF.): WAC 11

DATE (D.M.Y.): 14 APR 56
TIME (G.M.T.):
COUNTRY (S): USSR
QUALITY: ☐ EXCELLENT ☐ GOOD ☒ FAIR ☐ POOR
SNOW COVER (EXP. & %): ALL EXPS. 100%
CLOUD COVER (EXP. & %): HAZE

O.P. FILE NO.:
OVERLAY FILE NO.: NAIE 51-52/56/R
[redacted]
☐ CONFIDENTIAL
ADDITIONAL [redacted] INFORMATION
PREPARED BY: D/I HQS SA[redacted]

This document registered with and controlled by the USAF Sensint control system (C. USAF reproduction subj to personal appl of Sr Intel Off or Command having custody of this document. Non-USAF reproduction is authorized only if approved by D/I Hq USAF. Use in any manner outside Sensint Control System is subject to Hq USAF D/I approval.

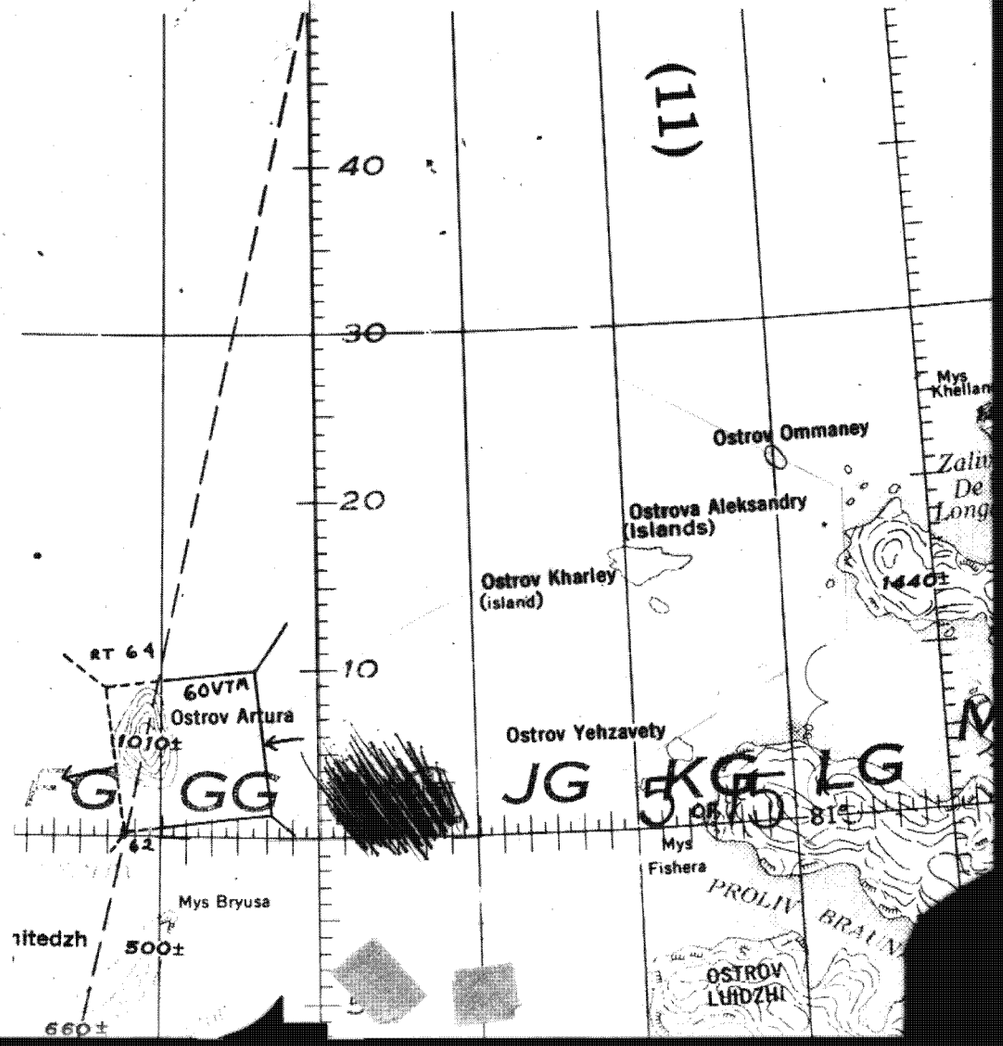

81°N
51°-52°E

Approved for Release: 2018/03/06 C05106907

3-5041-12

Approved for Release: 2018/03/06 C05106907

Approved for Release: 2018/03/06 C05106907

Approved for Release: 2018/03/06 C05106907

MAPPING CHARTING & RECONNAISSANCE STANDARD PLOTTING FORM

3100369A

ROLL & SORTIE TW 13
FOCAL LENGTH
ALTITUDE
SCALE (APPROX) 1:73,000
EXP THIS SORTIE LT 34-39, VT 33-38, RT 36-41
TOTAL EXP LT 1-123, VT 1-118, RT 1-126
REMARKS
MAP SCALE 1:250,000 (MAP REF) WAC 11

DATE (GMT) 14 APR 56
TIME (GMT)
COUNTRY USSR
QUALITY EXCELLENT GOOD X FAIR POOR
WEATHER OVER EXP & % ALL EXPS 100%
HAZE OVER EXP & % HAZE

OVERLAY NO. N81 E58-59/56/R
CONFIDENTIAL
UNCLASSIFIED

D/I NO9 SA[redacted] LUPIPKIN

This document has been reproduced by USAF [illegible] subject to the USAF [illegible]

INDEX TO SHEETS
11 2
3

(11)

Mys Fligeli
Abrutstskogo Cemo
Mys Stolbovoy
OSTROV RUDOL'FA
Mys Auk (point)
920±
Prolir Neymaynera
Ostrov Gogenloe
Prolir Trinitgen
Mys Bema
OSTROV KARLA-ALEKSANDRA
Mys Khelland
Prolir Baka
Prolir Skalt Kelti
1470±
4 RT
1060±
38 VTM
Ostrov Raynera
Ostrova Aleksandry (Islands)
Ostrov Ommaney
Zaliv De Longa
OSTROV DZHEKSONA
1440±
Prolir Ilal'gynskiy
39 LT
Ostrov Payyera
Ostrov Stolichka
Ostrov Kum
Ostrov Bekkera
33 VTM
Ostrov Gofmana
Mys Braun
Ostrov Kena
34 LT
KG LG MG NG QG AC
81°
58°-59°E
81°
3 or 15 R
Mys Fishera
PROLIV BRAUNA
TSIGLERA
540±
Ostrov Grili
1270±
OSTROV SALISBYURI

Approved for Release: 2018/03/06 C05106907

3-5041-14

Approved for Release: 2018/03/06 C05106907

Approved for Release: 2018/03/06 C05106907

Approved for Release: 2018/03/06 C05106907

MAPPING CHARTING & RECONNAISSANCE STANDARD PLOTTING FORM

U S AIR FORCE 5100369 A

ORGN & SORTIE: TW#13
FOCAL LENGTH:
ALTITUDE (S):
SCALE (APPROX.): 1:73,000
EXP THIS DE SQ: VT 13-23, LT 13-23, RT 14-26
TOTAL EXP: LT 1-123, VT 1-118, RT 1-126
REMARKS:
MAP SCALE 1:250,000 (MAP REF.): WAC 11

DATE (D M Y): 14 APR 56
TIME (G M T):
COUNTRY (S): USSR
QUALITY: ☐ EXCELLENT ☐ GOOD ☒ FAIR ☐ POOR
SNOW COVER (EXP & %): ALL EXPS. 100%
CLOUD COVER (EXP & %): HAZE

D/P FILE NO:
OPERATIONAL FILE NO: NAIE 58-59/561R
☐ CONFIDENTIAL
☐ UNCLASSIFIED
ADDITIONAL SECURITY INFORMATION:
PREPARED BY: D/I NOS [redacted]

[redacted]

This document registered with and controlled by the USAF Sensint control system IC. USAF reproduction solely to personal and at Sr Intel Off or Command having custody of this document. Non USAF reproduction is authorized only if approved by DIT Hq USAF. Use in any manner outside Sensint Control System is subject to Hq USAF DIT approval.

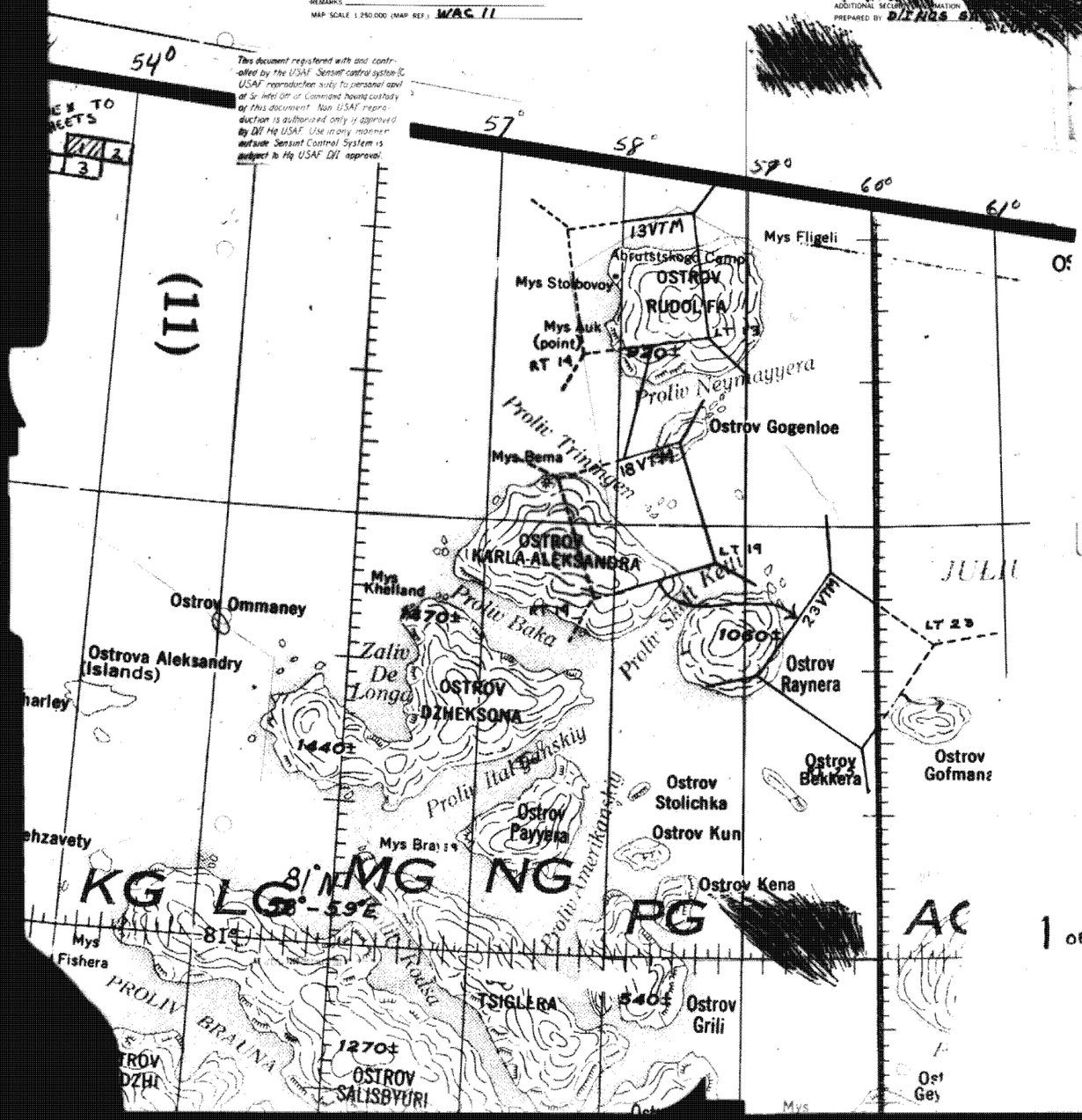

Approved for Release: 2018/03/06 C05106907

3-5041-13

Approved for Release: 2018/03/06 C05106907

Approved for Release: 2018/03/06 C05106907

Approved for Release: 2018/03/06 C05106907

MAPPING CHARTING & RECONNAISSANCE STANDARD PLOTTING FORM

U.S. AIR FORCE S 100369A

ORGN. & SORTIE: TW 13
FOCAL LENGTH:
ALTITUDE (S):
SCALE (APPROX.): 1:73,000
EXP. THIS DE. SQ: VT43-48, LT44-49, RT46-51
TOTAL EXP: LT1-123, VT1-118, RT1-126
REMARKS:
MAP SCALE 1:250,000 (MAP REF.): WAC 11

DATE (D-M-Y.): 14 APR 56
TIME (G.M.T.):
COUNTRY (S): USSR
QUALITY: ☐ EXCELLENT ☐ GOOD ☒ FAIR ☐ POOR
SNOW COVER (EXP. & %): ALL EXPS. 100%
CLOUD COVER (EXP. & %): HAZE

O.P. FILE NO.
OVERLAY FILE NO.: NBI E55-56/56/R
☒ CONFIDENTIAL
ADDITIONAL
PREPARED BY: D/I HQS S

[redacted]

This document registered with and controlled by the USAF Sensint control system. No USAF reproduction, sub to personnel appl or to inter Off of Command bound custody of this document. Non USAF reproduction is authorized only if approved by Off Hq USAF. Use in any manner outside Sensint Control System is subject to Hq USAF Off approval.

[redacted]

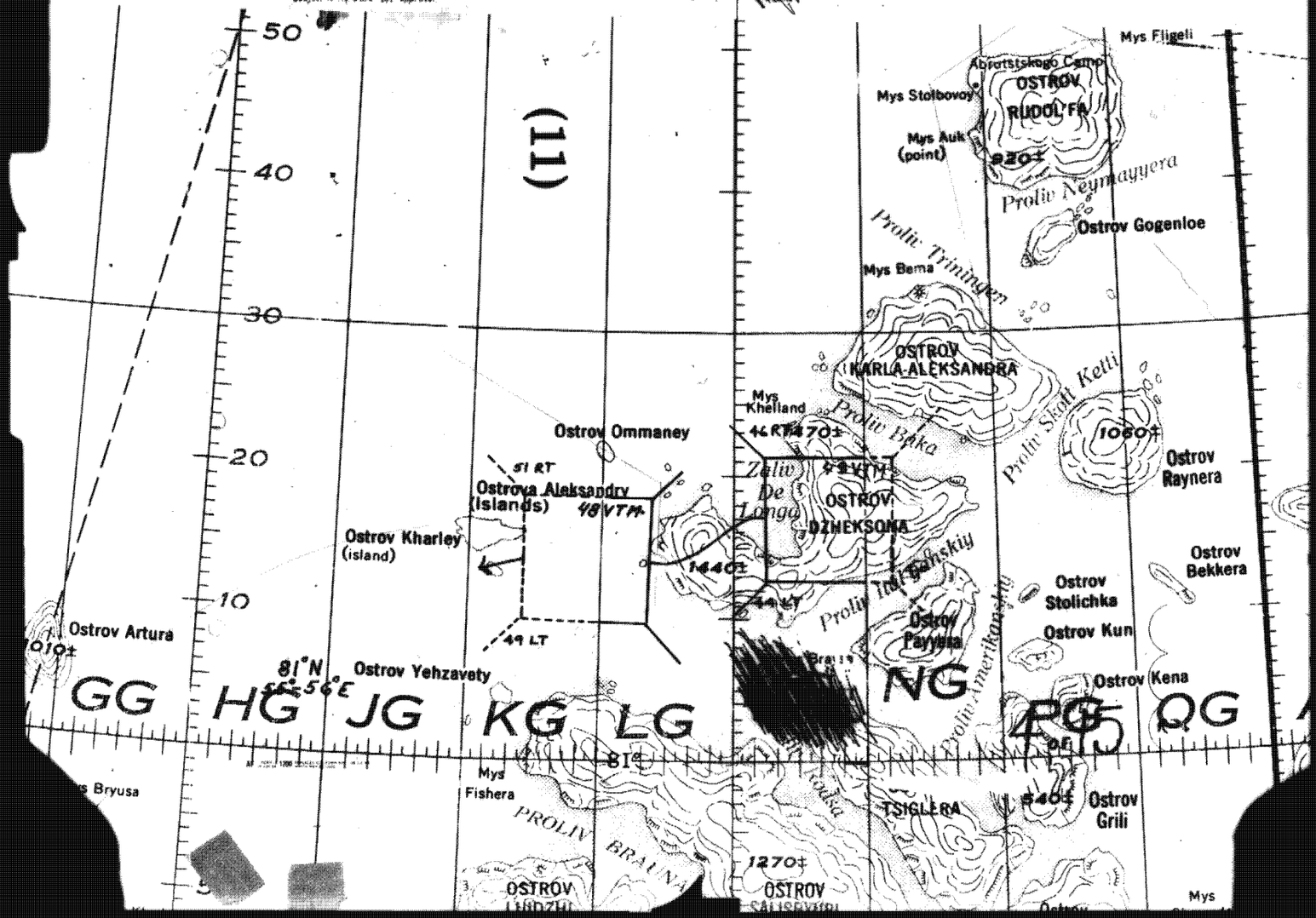

Approved for Release: 2018/03/06 C05106907

3-5041-11

Approved for Release: 2018/03/06 C05106907

Approved for Release: 2018/03/06 C05106907

Approved for Release: 2018/03/06 C05106907

MAPPING CHARTING & RECONNAISSANCE STANDARD PLOTTING FORM

U.S. AIR FORCE S100369A

ORGN & SORTIE: TW# 13
FOCAL LENGTH:
ALTITUDE (ft):
SCALE (APPROX):
EXP. TIMES DE (ft): FO 34
TOTAL EXP: FO 1-76
REMARKS:
MAP SCALE 1:250,000 (MAP REF): WAC II

DATE (GMT): 14 APR 56
TIME (GMT):
COUNTRY (S): USSR
QUALITY: EXCELLENT GOOD X FAIR POOR
SNOW COVER (EXP & %): ALL EXPS. 100%
CLOUD COVER (EXP & %): HAZE

OP FILE NO:
N80 E46,47,48,49/56/R

This document registered with the contrails by the USAF Sensor Control System (SCS). Reproduction outside SCS is prohibited without SCS approval. Sensor Control System is subject to the USAF DIT approval

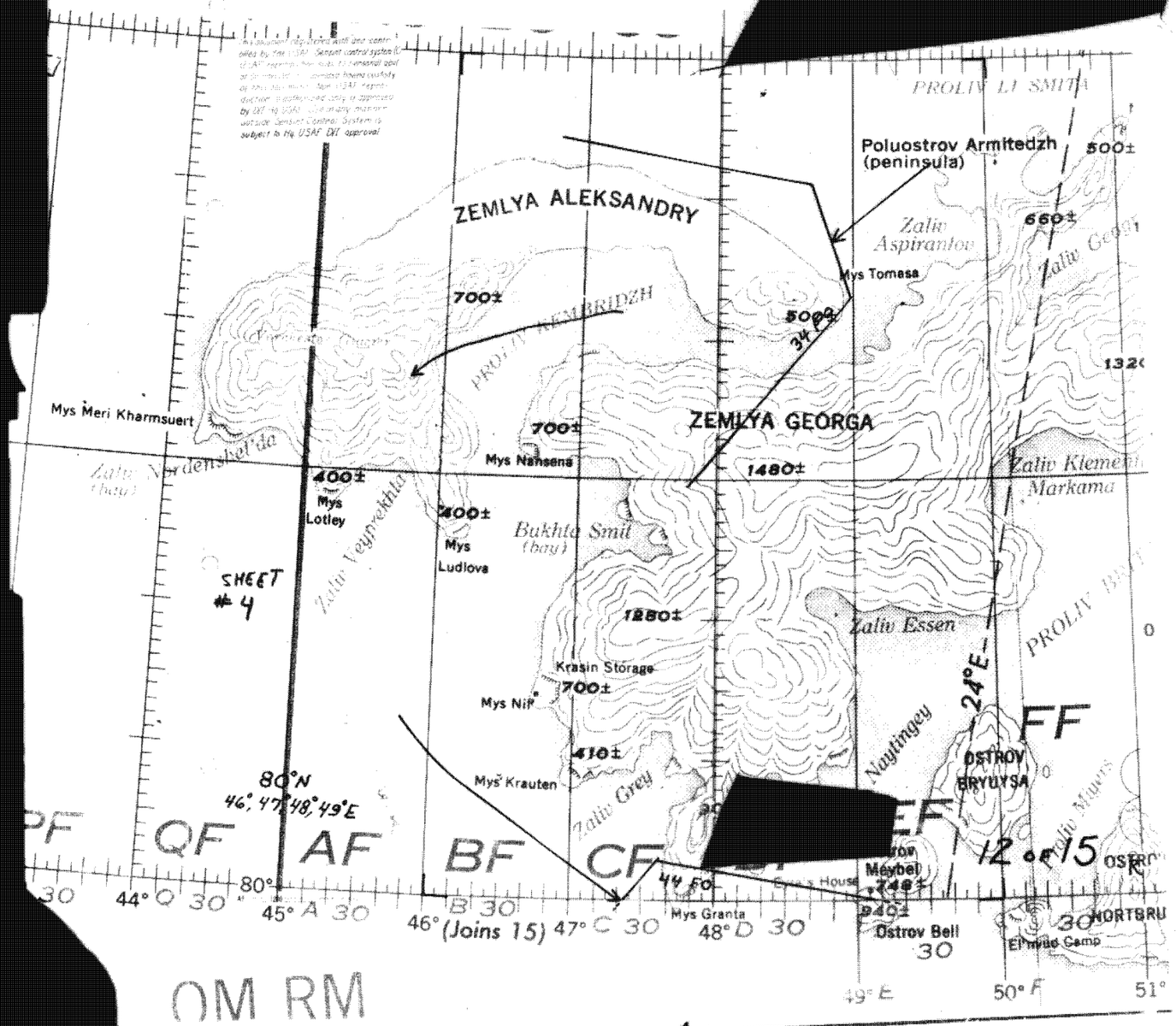

OM RM

Approved for Release: 2018/03/06 C05106907

3-5041-6

Approved for Release: 2018/03/06 C05106907

Approved for Release: 2018/03/06 C05106907

Approved for Release: 2018/03/06 C05106907

MAPPING CHARTING & RECONNAISSANCE STANDARD PLOTTING FORM

ORGN & SORTIE: TW 4 13
FOCAL LENGTH:
ALTITUDE (ft):
SCALE (APPROX):
EXP THIS DE SQ: FO 54
TOTAL EXP: FO 1-76
REMARKS:
MAP SCALE 1:250,000 (MAP REF): WAC 11

DATE (GMT): 14 APR 56
TIME (GMT):
COUNTRY: USSR
SUN ELEVATION: UNDER X OVER
SNOW COVER EXP: ALL EXPS. 100%
CLOUD COVER EXP: HAZE

FILM NO: 5100368A

FILM NO: N80E48,49,50,51/56/R

[redacted]

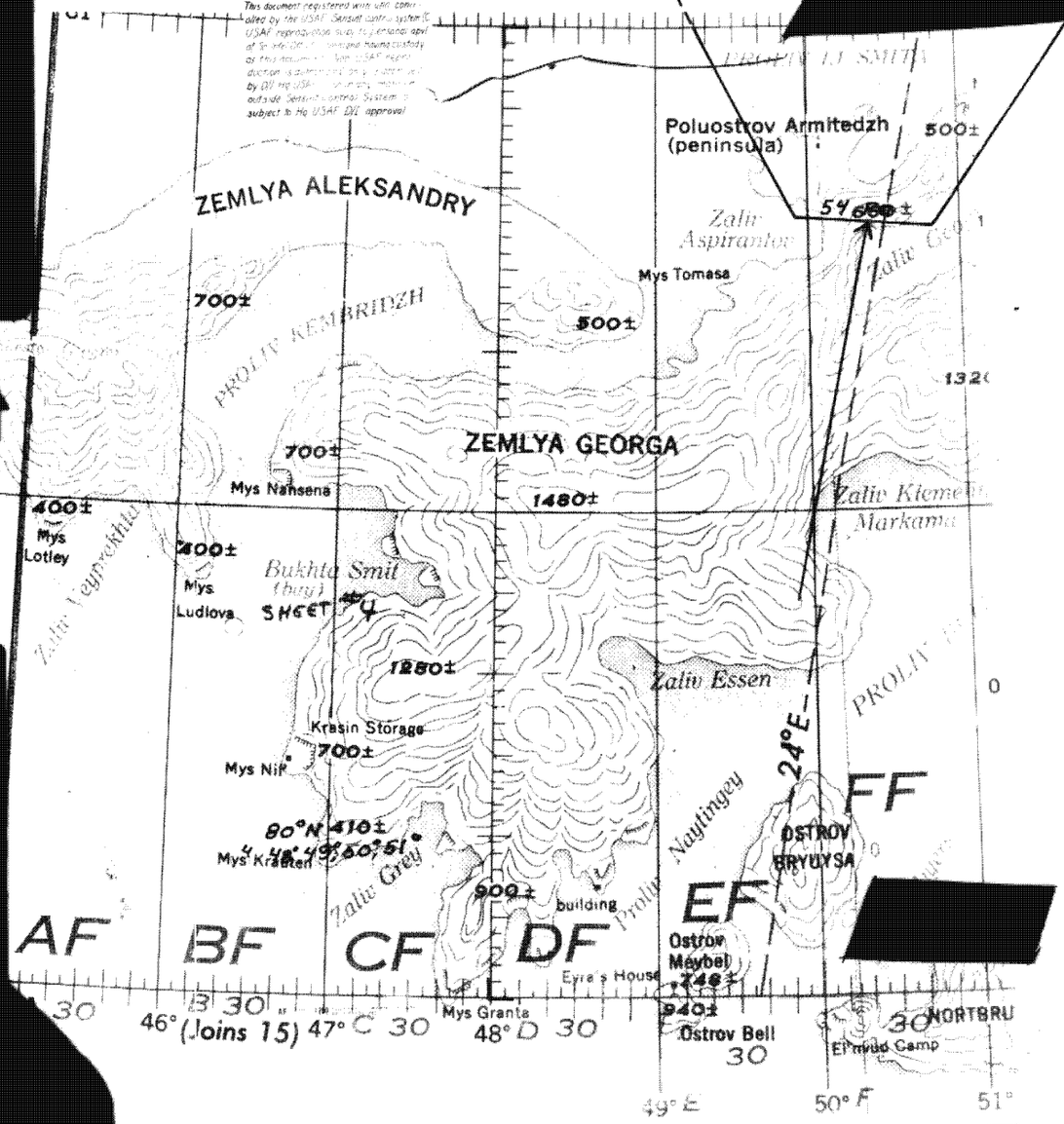

[redacted]

13 OF 15 R

Approved for Release: 2018/03/06 C05106907

3-5041-5

Approved for Release: 2018/03/06 C05106907

Approved for Release: 2018/03/06 C05106907

Approved for Release: 2018/03/06 C05106907

MAPPING CHARTING & RECONNAISSANCE STANDARD PLOTTING CARD

S100369A

ORIGIN & NORTH: TW # 13
FOCAL LENGTH:
ALTITUDE (M):
SCALE - APPROX.:
EXP. THIS DE (S): FO 14
FO 1-76
REMARKS: WAC 11
MAP SCALE: 250,000 (VAR. REF.)

DATE (D-M-Y): 14 APR 56
TIME (G.M.T.):
COUNTRY (S): USSR
SHOT: X
ALL EXPS. 100 %
HAZE

NBO E 60,61,62,63/56/R

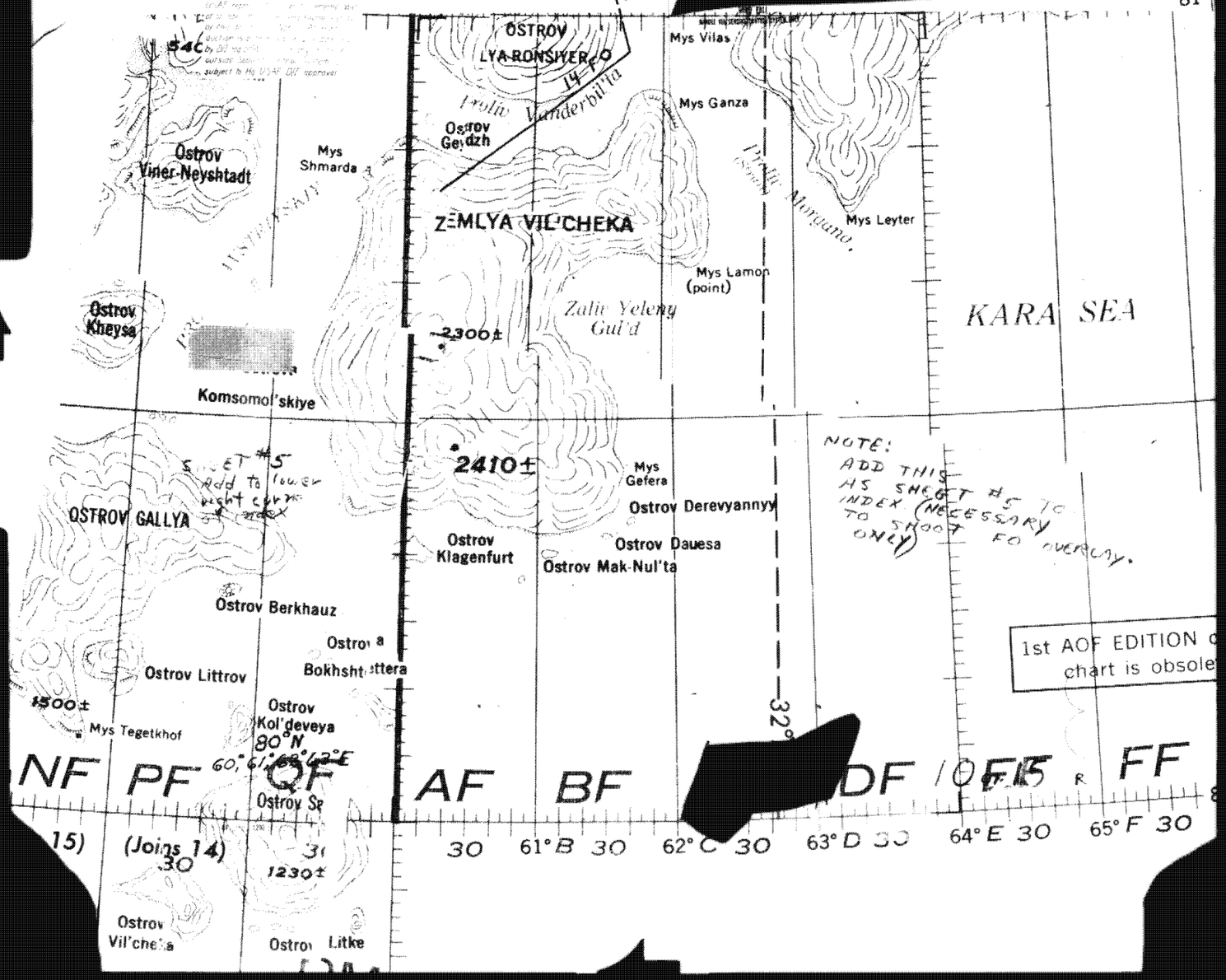

NOTE: ADD THIS AS SHEET #5 TO INDEX (NECESSARY TO SHOOT FO OVERLAY ONLY)

SHEET #5 Add to lower right corner index

Approved for Release: 2018/03/06 C05106907

3-5041-4

Approved for Release: 2018/03/06 C05106907

Approved for Release: 2018/03/06 C05106907

Approved for Release: 2018/03/06 C05106907

MAPPING CHARTING & RECONNAISSANCE STANDARD PLOTTING LINE

ORGN & SORTIE TW # 13
LOCAL LENGTH
ALTITUDE (ft)
SCALE APPROX
EXP THIS DE 50 FO 6
FO 1-76
REMARKS
MAP SCALE & DELIDE (MAP REF) WAC 11

S100369A

DATE REV 14 APR 56
TYPE (S-P)
COUNTRY USSR
ENGR SCALE EXP ALL EXPS. 100%
DELIDE SCALE EXP HAZE

N81 E56,57,58,59/56/R

[redacted]

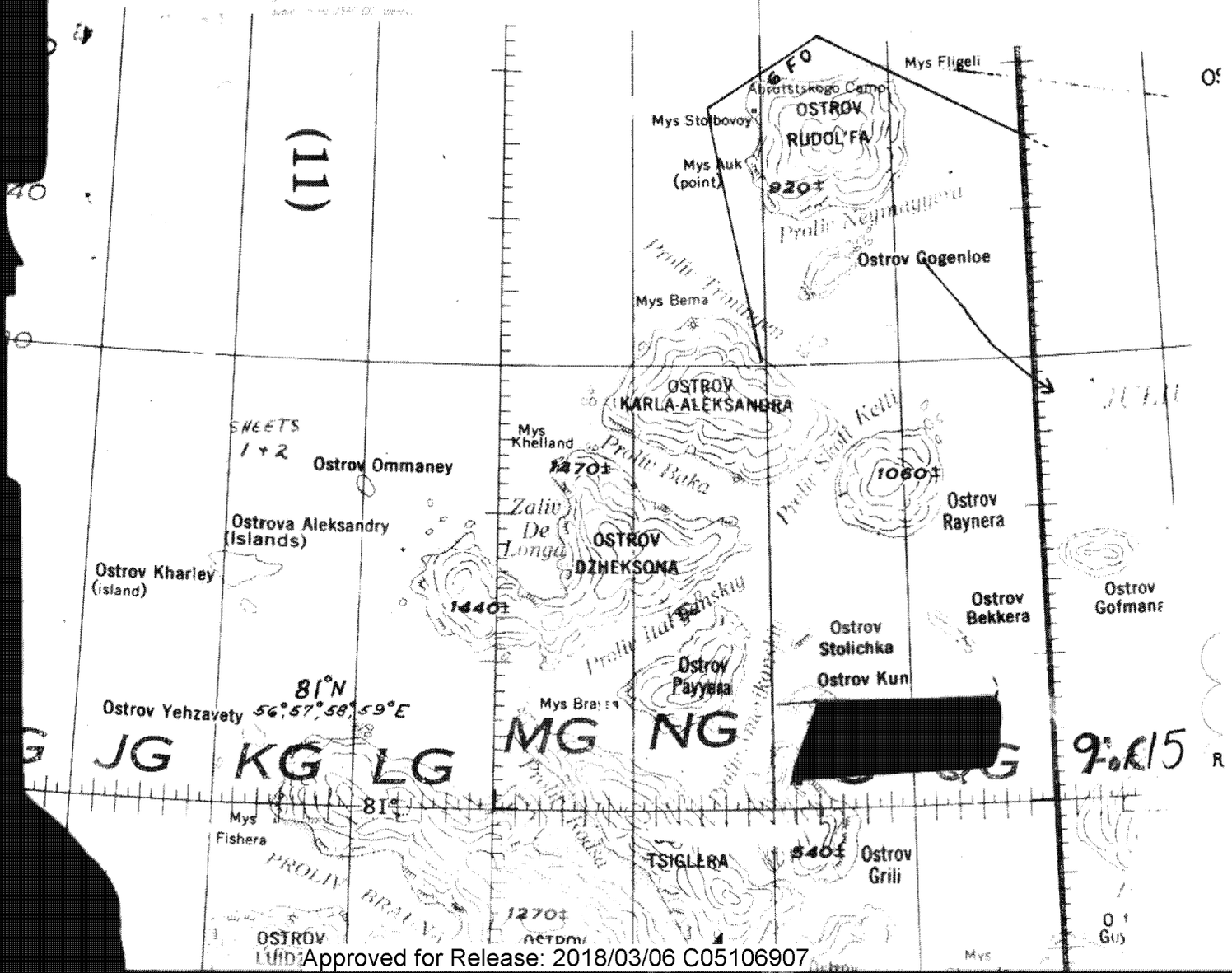

Approved for Release: 2018/03/06 C05106907

3-5041-1

Approved for Release: 2018/03/06 C05106907

Approved for Release: 2018/03/06 C05106907

Approved for Release: 2018/03/06 C05106907

MAPPING CHARTING & RECONNAISSANCE STANDARD PLOTTING FORM

S 100 369 A

IDENT. & NO. TW # 13
FOCAL LENGTH
ALTITUDE
SCALE (APPROX)
EXP. TIME DE SC FO 24
EXPOS. EXP. FO/T-76
REMARKS
MAP SCALE WAC 11

DATE (GMT) 14 APR 56
TIME (GMT)
COUNTRY USSR
QUALITY (EF ELEMENT) GOOD X FAIR
SNOW COVER (EF & %) ALL EXPS. 100%
CLOUD COVER (EF & %) HAZE

OFFICE NO.
MISSION NO. N81 E 54, 55, 56, 57/56/R

CONFIDENTIAL

This document registered with and controlled by the USAF Sensint control system. Reproduction outside for personal and official use is prohibited. Reproduction of this document upon USAF request. Reproduction is prohibited by DIA or the USAF. Copies may be made outside Sensint Control System only subject to Hq USAF DIA approval.

60°

(11)

50
40
30
20
10

SHEET #1

Mys Fligeli
Abrutstskogo Cape
Mys Stolbovoy
OSTROV RUDOL'FA
Mys Auk (point)
920±
Proliv Neymayera
Ostrov Gogenloe
Proliv Tryingera
Mys Bema
OSTROV KARLA-ALEKSANDRA
Mys Khelland
1470±
Proliv Baka
Proliv Skali Kelti
1060±
Ostrov Raynera
Ostrov Ommaney
Zaliv De Longa
OSTROV DZHEKSONA
Ostrova Aleksandry (Islands)
Ostrov Kharley (island)
1440±
Ostrov Bekkera
Ostrov Stolichka
Ostrov Kun
Ostrov Payyera
Mys Bra
Ostrov Kena
Ostrov Artura
010±
81°N
54°55'56,57°
Ostrov Yehzavety
24 FO
GG HG JG KG LG NG PG QG
81°
Mys Fishera
Bryusa
PROLIV BRAUN
TSIGLERA
540±
Ostrov Grili
1270±
OSTROV
Mys Shmarda

Approved for Release: 2018/03/06 C05106907

3-5041-3

Approved for Release: 2018/03/06 C05106907

Approved for Release: 2018/03/06 C05106907

Approved for Release: 2018/03/06 C05106907

Approved for Release: 2018/03/06 C05106907

4-5041-

Approved for Release: 2018/03/06 C05106907

Approved for Release: 2018/03/06 C05106907

Approved for Release: 2018/03/06 C05106907

Approved for Release: 2018/03/06 C05106907

4-5041

Approved for Release: 2018/03/06 C05106907

Approved for Release: 2018/03/06 C05106907

Approved for Release: 2018/03/06 C05106907

Approved for Release: 2018/03/06 C05106907

4-5041

Approved for Release: 2018/03/06 C05106907

Approved for Release: 2018/03/06 C05106907

Approved for Release: 2018/03/06 C05106907



Approved for Release: 2018/03/06 C05106907

4-5041

Approved for Release: 2018/03/06 C05106907

Approved for Release: 2018/03/06 C05106907

Approved for Release: 2018/03/06 C05106907



Approved for Release: 2018/03/06 C05106907

4-5041

Approved for Release: 2018/03/06 C05106907

Approved for Release: 2018/03/06 C05106907

Approved for Release: 2018/03/06 C05106907

Approved for Release: 2018/03/06 C05106907

4-5041

Approved for Release: 2018/03/06 C05106907

Approved for Release: 2018/03/06 C05106907