

69 VTM

17 APR 58 6

~~SECRET~~

DIKSON PK



69F0383

17 Apr 56



UNCLASSIFIED

69F0383

17 Apr 56

MAPPING CHARTING & RECONNAISSANCE STANDARD PLOTTING FORM

ORGN & SORTIE **TW #20**

U.S. AIR FORCE **S-100377A**

FOCAL LENGTH

DATE (D.M.Y.)

17 APR 56

O.P. FILE NO.

ALTITUDE (S)

TIME (G.M.T.)

OVERLAY FILE NO.

73°N 80°-81°E 36/R

SCALE (APPROX.)

1:72000

COUNTRY (S)

U.S.S.R.

GEO. REF.

EXP THIS DE SQ

VT 40-70, RT 51-60,

QUALITY

EXCELLENT GOOD FAIR POOR

SECRET

CONFIDENTIAL

LT 51-60

REMARKS

VT 1-89, RT 1-71, LT 1-71

SNOW COVER (EXP. & %)

ALL EXP. 100%

ADDITIONAL SECURITY INFORMATION

SENSITIVE INTELL

MAP SCALE 1:250,000 (MAP REF.)

WAC 46

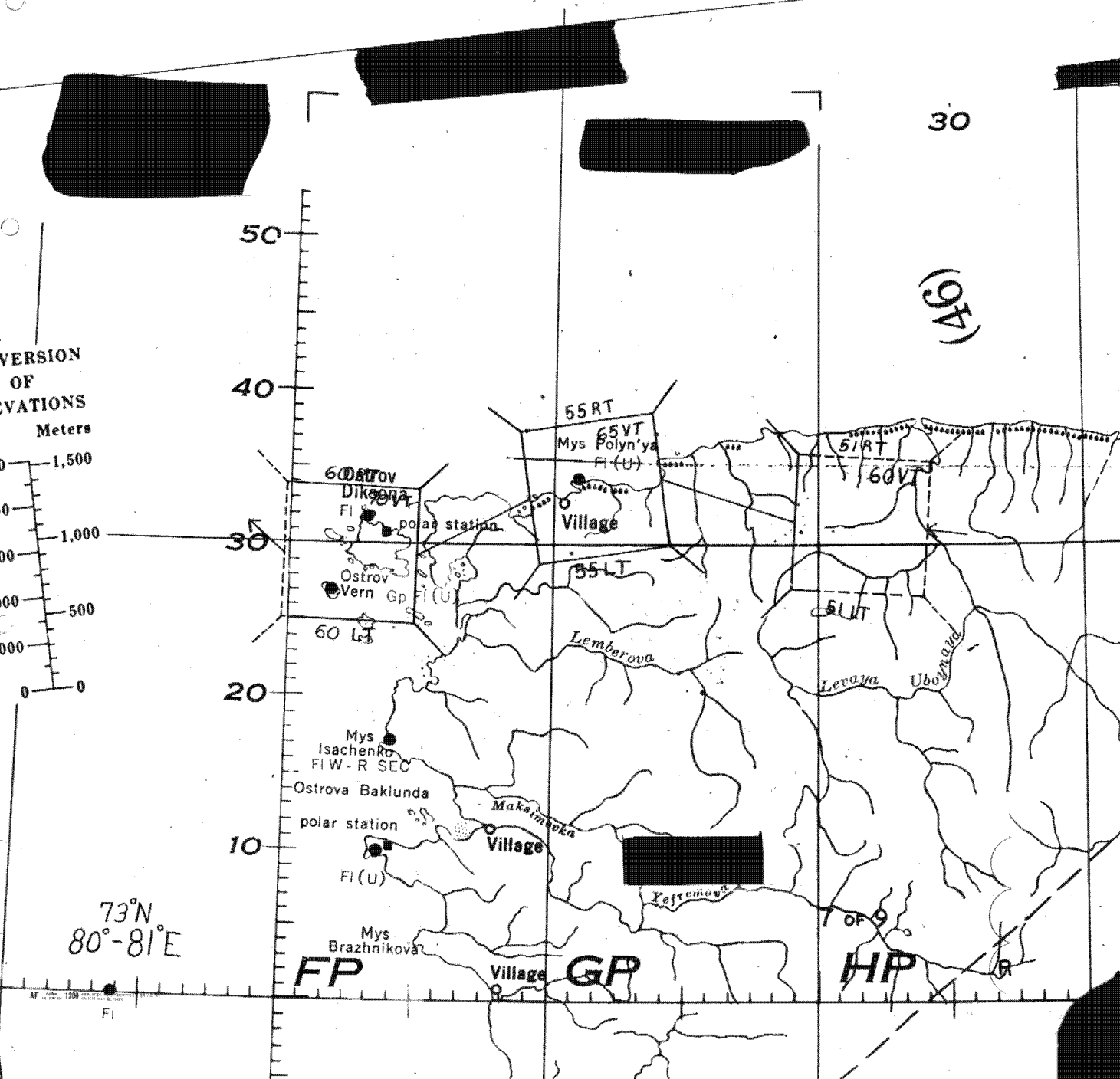
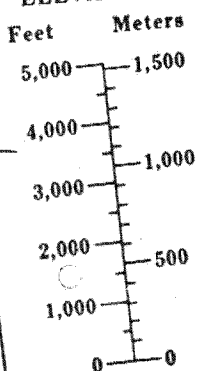
CLOUD COVER (EXP. & %)

HAZE

PREPARED BY

D/I HQ SAC 10 JULY 56 BEMIS

CONVERSION
OF
ELEVATIONS



30

(46)

DIKSON AIR Field

17 APR. 56

Homerun RB-47E

69F0383

17 Apr 56

MAPPING CHARTING & RECONNAISSANCE STANDARD SYMBOLS EDITION

ORGN & SORTIE TW # 20

FOCAL LENGTH

ALTITUDE (S)

SCALE (APPROX) 1:12000

EXP THIS DE 50 LSV 1-45

TOTAL EXP LSV 1-74, RSV-MRLF, PV-MALF

REMARKS WAC 46

DATE (MAY) 17 APR 56

TIME (GMT)

COUNTRY (U) U.S.S.R

QUALITY (S) ALL EXP. 100%

SNOW COVER (H) & (S) HAZE

CLOUD COVER (H) & (S)

S-100377 A

GRID REF NO 73°N 80°-81°E 56/R

GRID REF

GRID REF

GRID REF

GRID REF

GRID REF

GRID REF

GRID REF

GRID REF

GRID REF

GRID REF

GRID REF

GRID REF

GRID REF

GRID REF

GRID REF

GRID REF

GRID REF

GRID REF

GRID REF

GRID REF

GRID REF

GRID REF

GRID REF

GRID REF

GRID REF

GRID REF

GRID REF

GRID REF

GRID REF

GRID REF

GRID REF

GRID REF

GRID REF

GRID REF

GRID REF

GRID REF

GRID REF

GRID REF

GRID REF

GRID REF

GRID REF

GRID REF

GRID REF

GRID REF

GRID REF

GRID REF

GRID REF

GRID REF

GRID REF

GRID REF

GRID REF

GRID REF

GRID REF

GRID REF

GRID REF

GRID REF

GRID REF

GRID REF

GRID REF

GRID REF

GRID REF

GRID REF

GRID REF

GRID REF

GRID REF

GRID REF

GRID REF

GRID REF

GRID REF

GRID REF

GRID REF

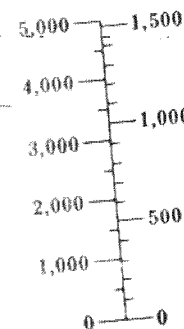
GRID REF

GRID REF

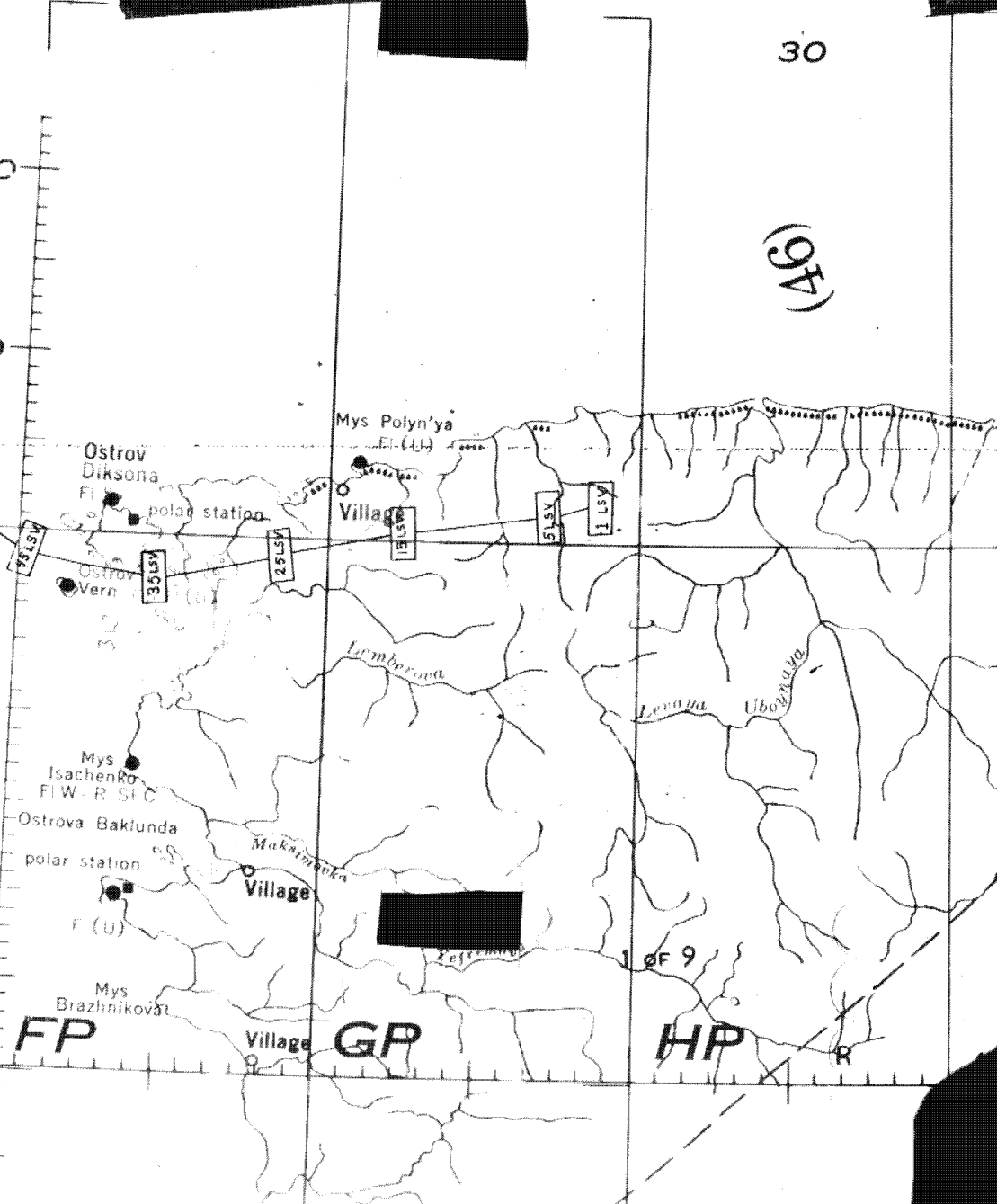
GRID REF

GRID REF

CONVERSION OF ELEVATIONS Feet Meters



73°N 80°-81°E



30

(9A)

FP

GP

HP

1 OF 9

MAPPING CHARTING & RECONNAISSANCE STANDARD PLOTTING FORM

ORIG & SORTIE **TW * 20**

U.S. AIR FORCE **S-100377 A**

FOCAL LENGTH

DATE (D M Y) **17 APR 56**

OP FILE NO.

ALTITUDE (S)

TIME (G M T.)

OVERLAY FILE NO.

SCALE (APPROX)

COUNTRY (S) **U.S.S.R.**

73° N 80°-81° E 56/R

EXP THIS DE SQ **15-F0**

QUALITY EXCELLENT GOOD FAIR POOR

GEO. REF.

TOTAL EXP. **1-39 F0**

SNOW COVER (EXP. & %) **ALL EXP. 100%**

SECRET

CONFIDENTIAL

REMARKS

CLOUD COVER (EXP. & %) **HAZE**

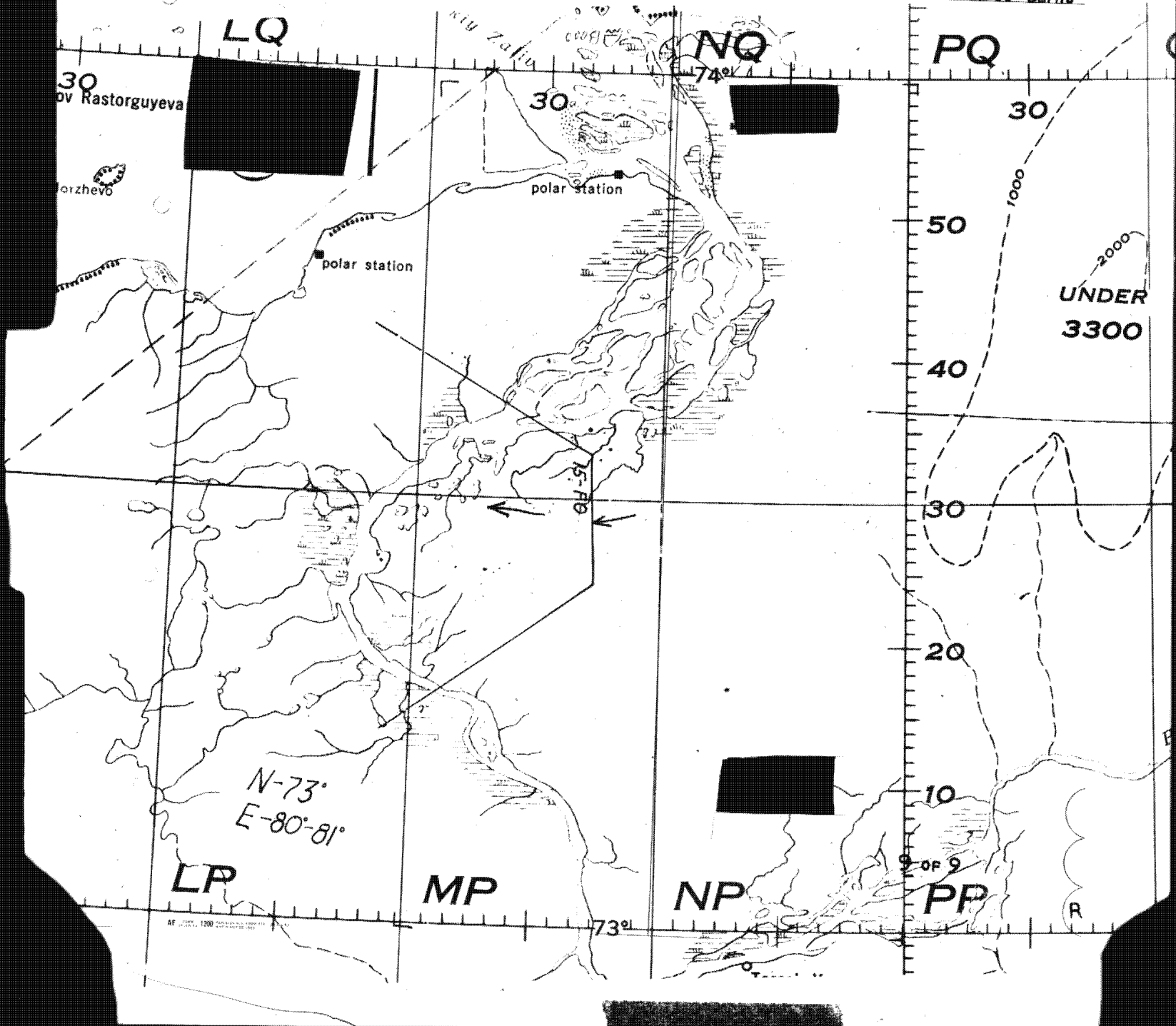
UNCLASSIFIED

MAP SCALE 1:250,000 (MAP REF.) **WAC 46**

ADDITIONAL SECURITY INFORMATION

SENSITIVE INTELL

PREPARED BY **D/I HQ SAC 9 JULY 56 BEMIS**



MAPPING CHARTING & RECONNAISSANCE STANDARD PLOTTING FORM

ORGN. & SORTIE TW #20

U.S. AIR FORCE

S-100377A

FOCAL LENGTH

DATE (D.M.Y.) 17 APR 56

O.P. FILE NO.

ALTIITUDE (S)

TIME (G.M.T.)

OVERLAY FILE NO.

SCALE (APPROX.) 1:72000

COUNTRY (S) U.S.S.R.

GEO. REF.

EXP. THIS DE. 20 VT 20-35, RT 17-30

QUALITY EXCELLENT GOOD FAIR POOR

SECRET

LT 17-30 RT 1-71, LT 1-71

SNOW COVER (EXP. & %) ALL EXP. 100%

CONFIDENTIAL

REMARKS

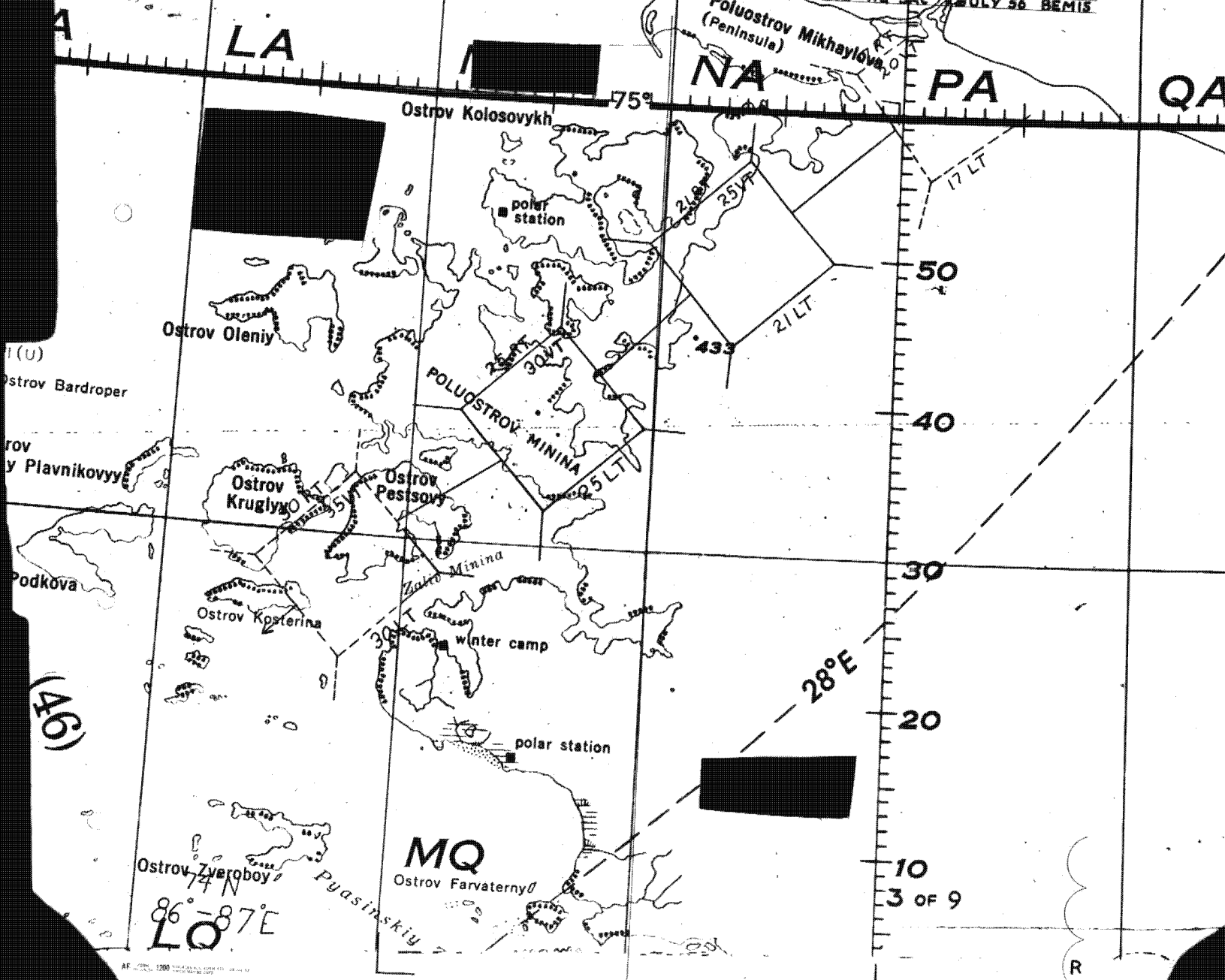
CLOUD COVER (EXP. & %) HAZE

UNCLASSIFIED

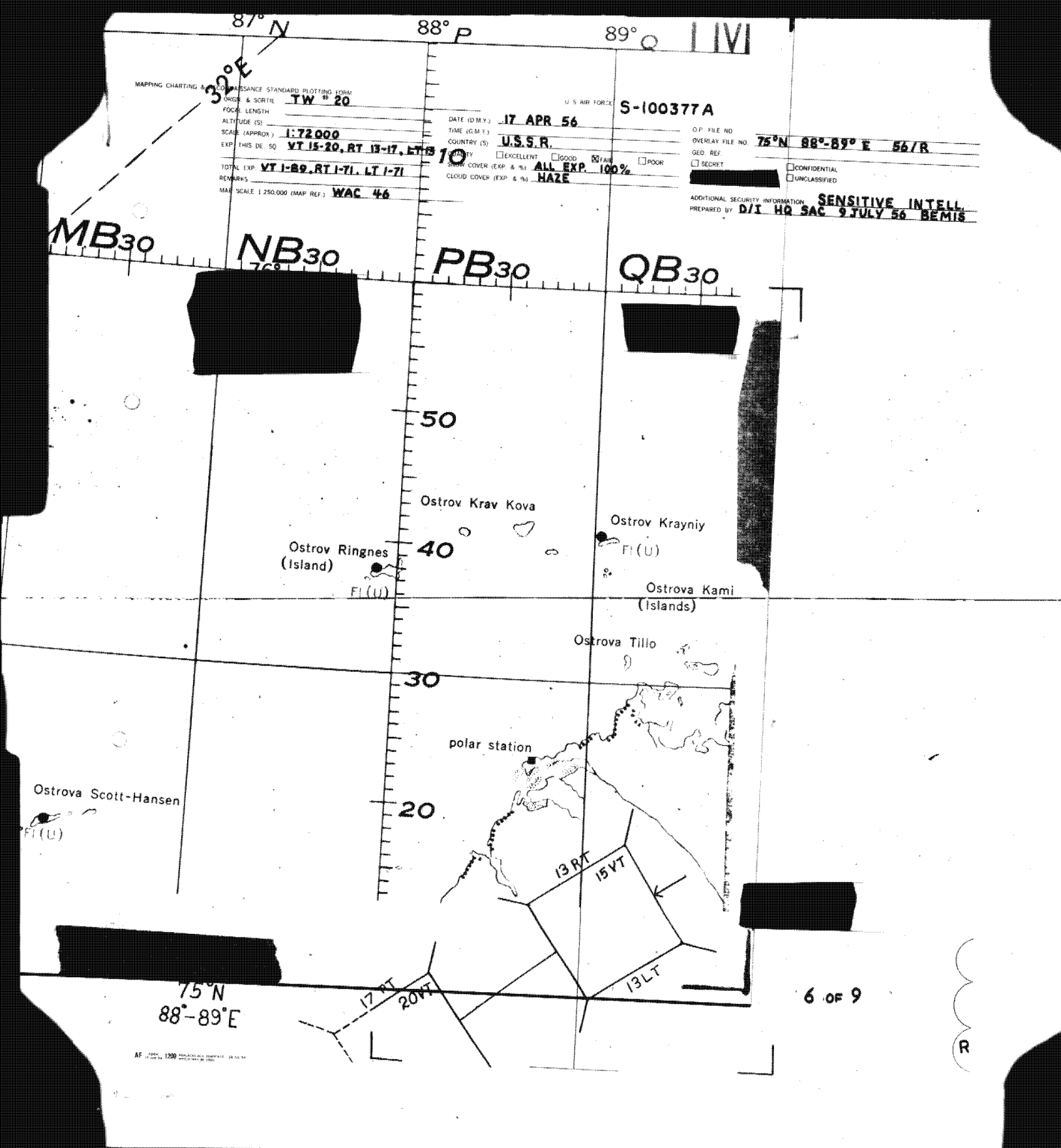
MAP SCALE 1:250,000 (MAP REF.) WAC 46

ADDITIONAL SECURITY INFORMATION

SENSITIVE INTELL. BY D/I HQ SAC 2 JULY 56 BEMIS



AF 1000 1200



MAPPING CHARTING & PHOTOGRAPHIC SERVICE STANDARD PLOTTING FORM
 ORDER & SORTIE **TW # 20**
 FOCAL LENGTH
 ALTITUDE (S)
 SCALE (APPROX) **1:72000**
 EXP THIS DE. SQ **VT 15-20, RT 13-17, LT 10**
 TOTAL EXP. **VT 1-19, RT 1-71, LT 1-71**
 REMARKS
 MAP SCALE 1:250,000 (MAP REF.) **WAC 46**

U.S. AIR FORCE **S-100377A**
 DATE (D.M.Y.) **17 APR 56**
 TIME (G.M.T.)
 COUNTRY (S) **U.S.S.R.**
 QUALITY EXCELLENT GOOD FAIR POOR
 SKY COVER (EXP. & %) **ALL EXP. 100%**
 CLOUD COVER (EXP. & %) **HAZE**

O.P. FILE NO.
 OVERLAY FILE NO. **75°N 88°-89° E 56/R**
 GED. REF.
 SECRET
 CONFIDENTIAL
 UNCLASSIFIED

ADDITIONAL SECURITY INFORMATION **SENSITIVE INTELL.**
 PREPARED BY **D/1 HQ SAC 9 JULY 56 BEM15**

MB30 NB30 PB30 QB30

50

Ostrov Krav Kova

Ostrov Krayniy

Ostrov Ringnes (Island)

40

FI(U)

Ostrova Kami (Islands)

Ostrova Tillo

30

polar station

Ostrova Scott-Hansen

20

13RT

15VT

13LT

17RT

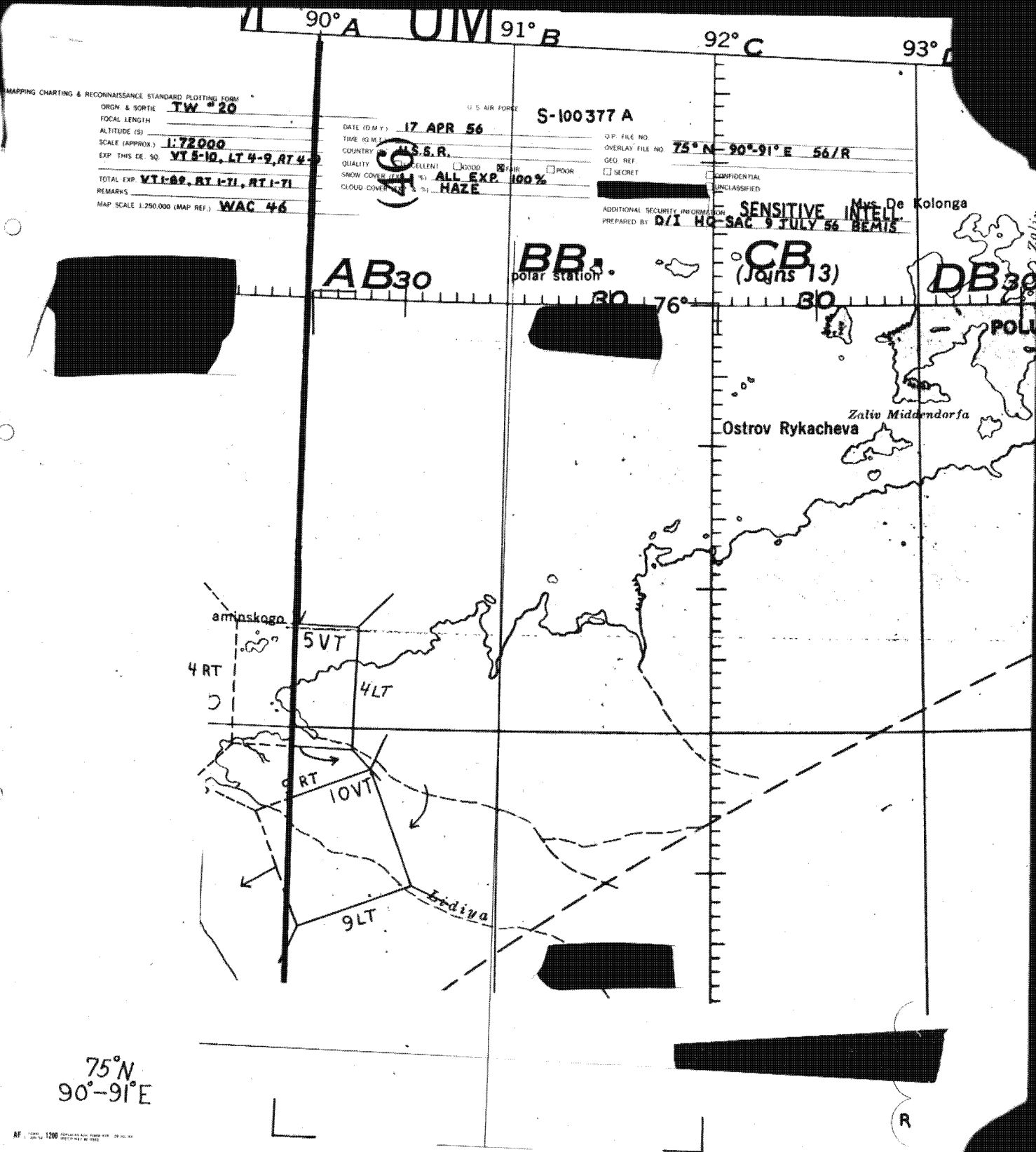
20VT

75°N
88°-89°E

6 OF 9

AF FORM 1200 (REPLACES FORMS 1200, 1201, 1202, 1203, 1204, 1205, 1206, 1207, 1208, 1209, 1210, 1211, 1212, 1213, 1214, 1215, 1216, 1217, 1218, 1219, 1220, 1221, 1222, 1223, 1224, 1225, 1226, 1227, 1228, 1229, 1230, 1231, 1232, 1233, 1234, 1235, 1236, 1237, 1238, 1239, 1240, 1241, 1242, 1243, 1244, 1245, 1246, 1247, 1248, 1249, 1250, 1251, 1252, 1253, 1254, 1255, 1256, 1257, 1258, 1259, 1260, 1261, 1262, 1263, 1264, 1265, 1266, 1267, 1268, 1269, 1270, 1271, 1272, 1273, 1274, 1275, 1276, 1277, 1278, 1279, 1280, 1281, 1282, 1283, 1284, 1285, 1286, 1287, 1288, 1289, 1290, 1291, 1292, 1293, 1294, 1295, 1296, 1297, 1298, 1299, 1300)

R



MAPPING CHARTING & RECONNAISSANCE STANDARD PLOTTING FORM
 ORGN & SORTIE **TW-20**
 FOCAL LENGTH
 ALTITUDE (S)
 SCALE (APPROX.) **1:72000**
 EXP THIS DE. SQ **YT5-10, LT 4-9, RT 4-9**
 TOTAL EXP **YT1-09, RT 1-71, RT 1-71**
 REMARKS
 MAP SCALE 1:250,000 (MAP REF.) **WAC 46**

U.S. AIR FORCE
 DATE (D.M.Y.) **17 APR 56**
 TIME (G.M.T.)
 COUNTRY **U.S.S.R.**
 QUALITY EXCELLENT GOOD FAIR POOR
 SNOW COVER (%) **ALL EXP 100%**
 CLOUD COVER (%) **HAZE**

S-100377 A
 Q.P. FILE NO.
 OVERLAY FILE NO. **75°N-90°-91°E 56/R**
 GEO. REF.
 SECRET
 CONFIDENTIAL
 UNCLASSIFIED
 ADDITIONAL SECURITY INFORMATION
 PREPARED BY **D/I HC-SAC 9 JULY 56 BEMIS**

**75°N
 90°-91°E**

AF 1200

MAPPING CHARTING & RECONNAISSANCE STANDARD PLOTTING FORM

ORGN. & SORTIE **TW #20**

FOCAL LENGTH

ALTITUDE (S)

SCALE (APPROX) **1:72000**

EXP. THIS DE SO **VT 35-45, RT 30-38**

TOTAL EXP **VT 1-89, RT 1-71, LT 1-71**

REMARKS

MAP SCALE 1:72000 (MAP REF.) **WAC 46**

DATE (D.M.Y.) **17 APR 56**

TIME (G.M.T.)

COUNTRY (S) **U.S.S.R.**

QUALITY EXCELLENT GOOD FAIR POOR

SNOW COVER (EXP. & %) **ALL EXP. 100%**

CLOUD COVER (EXP. & %) **HAZE**

U.S. AIR FORCE

S-100377A

OP FILE NO.

OVERLAY FILE NO.

GEO. REF.

SECRET

CONFIDENTIAL

UNCLASSIFIED

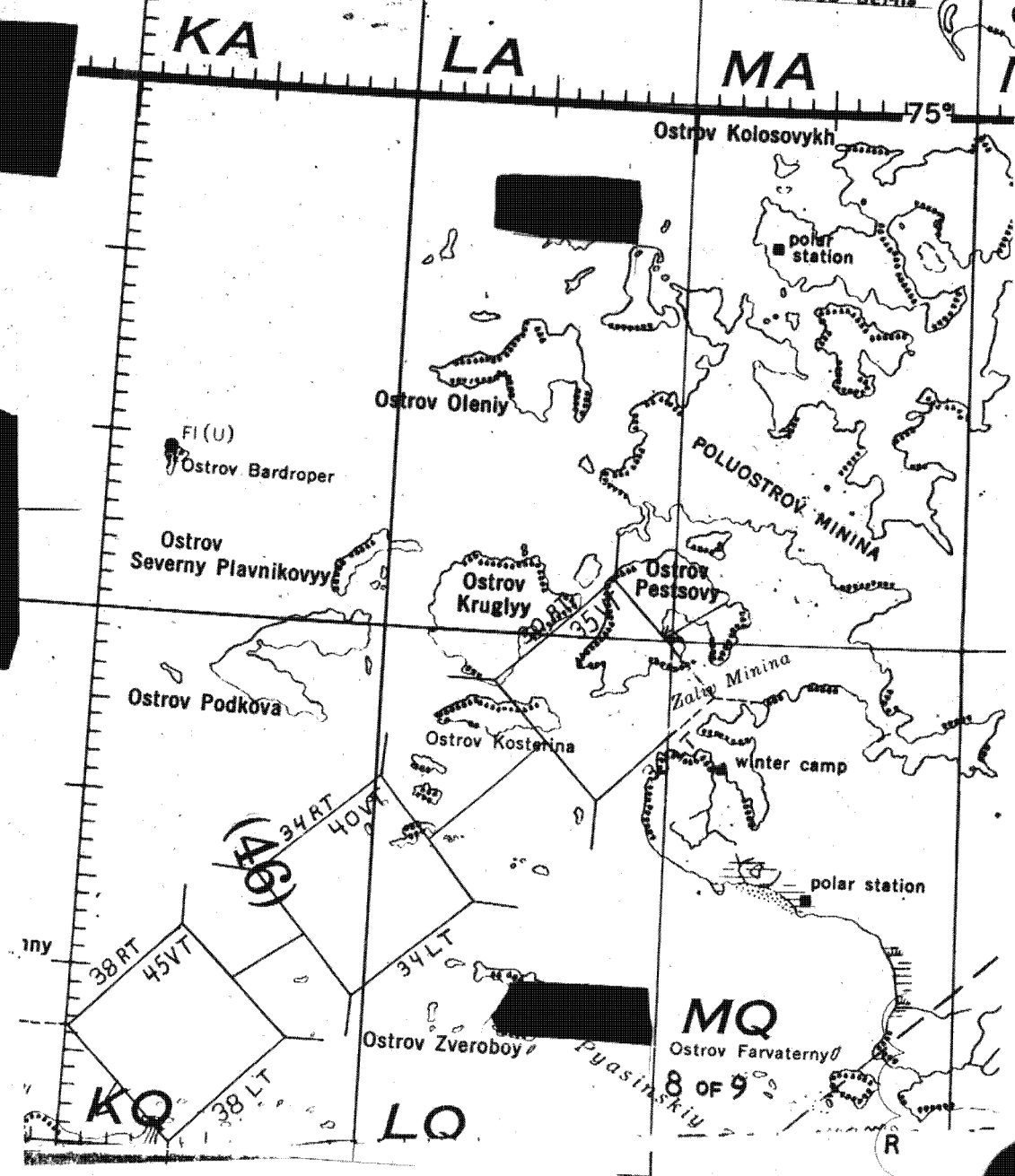
74°N 84°-85°E 867R

ADDITIONAL SECURITY INFORMATION

PREPARED BY **D/Z HQ SAC 9 JULY 56 BEMIS**


SENSITIVE INTELL.

Poli (Pe)



**74°N
84°-85°E**

AF FORM 1200 1200



MAPPING CHARTING & RECONNAISSANCE STANDARD PLOTTING FORM

ORIGIN & SORTIE **TW * 20**

U.S. AIR FORCE **S-100377 A**

FOCAL LENGTH

DATE (D.M.Y.) **17 APR 56**

O.P. FILE NO. **74°N 88°-89°E 56/R**

ALTITUDE (SI)

COUNTRY (S) **U.S.S.R.**

GEO. REF.

SCALE (APPROX.) **1:72000**

EXP THIS DE SQ **20 YR, 17 RT, 17 LT**

QUALITY EXCELLENT GOOD FAIR POOR

SECRET CONFIDENTIAL UNCLASSIFIED

TOTAL EXP **20 YR, 17 RT, 17 LT**

COVER (EXP. & %) **ALL EXP. 100%**

ADDITIONAL SECURITY INFORMATION **SENSITIVE INTELL**
 PREPARED BY **D/1 HQ SAC 10 JULY 56 BEMIS**

REMARKS **Poluostrov Mikhaylova (Peninsula)**

MAP SCALE (MAP REF.) **WAG 44**

R

MAPPING CHARTING & RECONNAISSANCE STANDARD PLOTTING FORM

ORGN & SORTIE **TW 20**

U.S. AIR FORCE **S-100377 A**

FOCAL LENGTH

DATE (D.M.Y.) **17 APR 56**

ALTITUDE (S)

TIME (G.M.T.)

SCALE (APPROX.) **1:72000**

COUNTRY (S) **U.S.S.R.**

O.P. FILE NO.

72°N 83°-84°E 56/R

EXP THIS DE. SO. **VT 55-60, RT 46-51**

QUALITY EXCELLENT GOOD FAIR POOR

GEO. REF.

TOTAL EXP. **VT 1-20, RT 1-71, LT 1-71**

SNOW COVER (EXP. & %) **ALL EXP. 100%**

SECRET

REMARKS

CLOUD COVER (EXP. & %) **MAZE**

CONFIDENTIAL

UNCLASSIFIED

MAP SCALE 1:250,000 (MAP REF.) **WAC 46**

ADDITIONAL SECURITY INFORMATION **SENSITIVE INTELL.**
PREPARED BY **D/I HQ SAC 9 JULY 56 BEM/5**

