

Approved for Release: 2021/04/08 C05096507
CENTRAL INTELLIGENCE AGENCY
WASHINGTON, D.C. 20505

FRO-1
Re 4/1

BYE-108008-71

Copy 1
12 MAR 1971



MEMORANDUM FOR: Deputy Director, National Reconnaissance Office

SUBJECT : EOI Briefing Charts Requested by Mr. Sorrels (*Sent on 3/24/71*)

Mr. Charles Sorrels has requested copies of the attached five briefing charts which we used in the pre-ExCom briefing to Dr. David. These charts are being forwarded through you in accordance with NRO procedures.

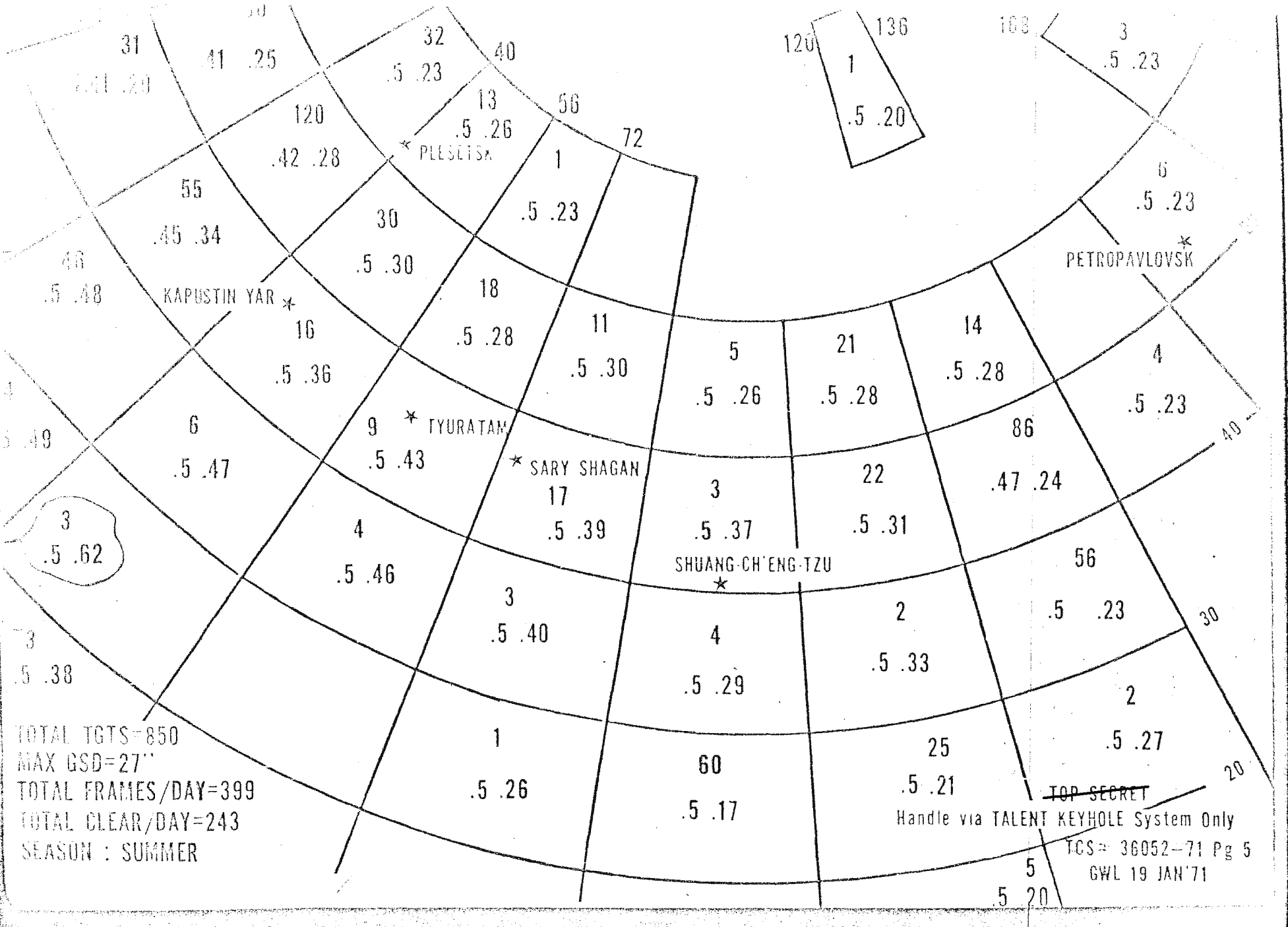
Harold L. Brownman
HAROLD L. BROWNMEN
Director of Special Projects

Attachment: a/s

GROUP 1
Excluded from automatic
downgrading and
declassification

ZAMAN

TOP SECRET



TOTAL TGTS=850
 MAX GSD=27"
 TOTAL FRAMES/DAY=399
 TOTAL CLEAR/DAY=243
 SEASON : SUMMER

~~TOP SECRET~~
 Handle via TALENT KEYHOLE System Only
 TCS= 36052-71 Pg 5
 GWL 19 JAN '71


NUMBER OF TECHNICAL INTELLIGENCE ACCESSSES PER QUARTER

(AT EQUATOR) (2x also Labibabel)

ORBIT ALTITUDE - NAUTICAL MILES

GROUND
SAMPLE
DISTANCE
(INCHES)

283 CIRCULAR 188 x 268 188 x 318 188 x 378



12	0	30	20	15
13	22	36	27	20
14	31	42	31	25
15	38	47	42	31
16	44	51	48	40

SINGLE TARGET LOCATED NEAR THE EQUATOR

~~TOP SECRET~~ ZAMAN
HANDLE VIA BYEMAN CONTROLS ONLY
~~BYEMAN CONTROL SYSTEM~~ PAGE
DE-7 JANUARY 1971

~~TOP SECRET~~

ZAMAN

HANDLE VIA BYEMAN
CONTROL SYSTEM ONLY

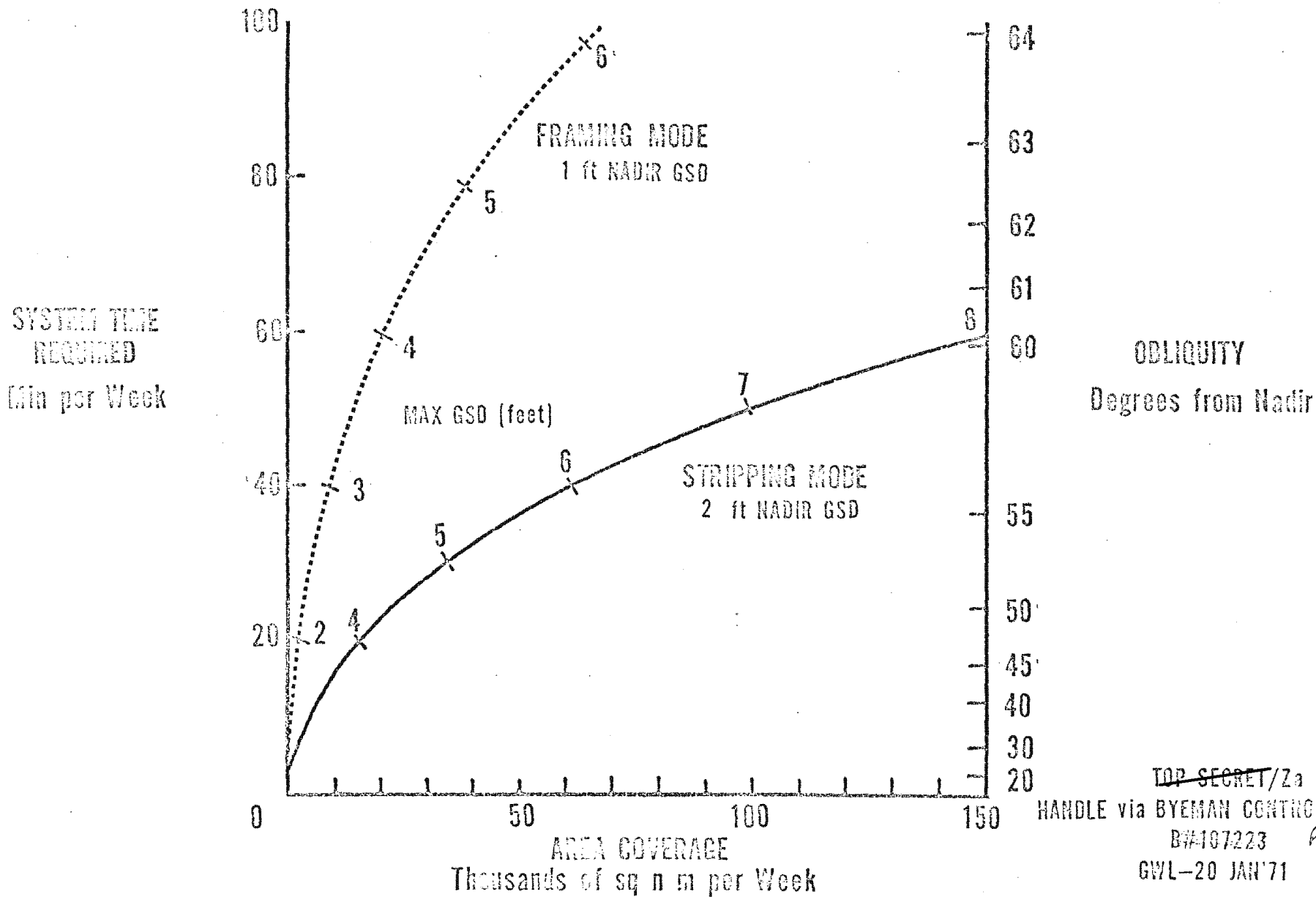
Page Denied

AREA COVERAGE

Altitude = 283 N M

DATA RATE =

Latitude = 30°



~~TOP SECRET~~/Za

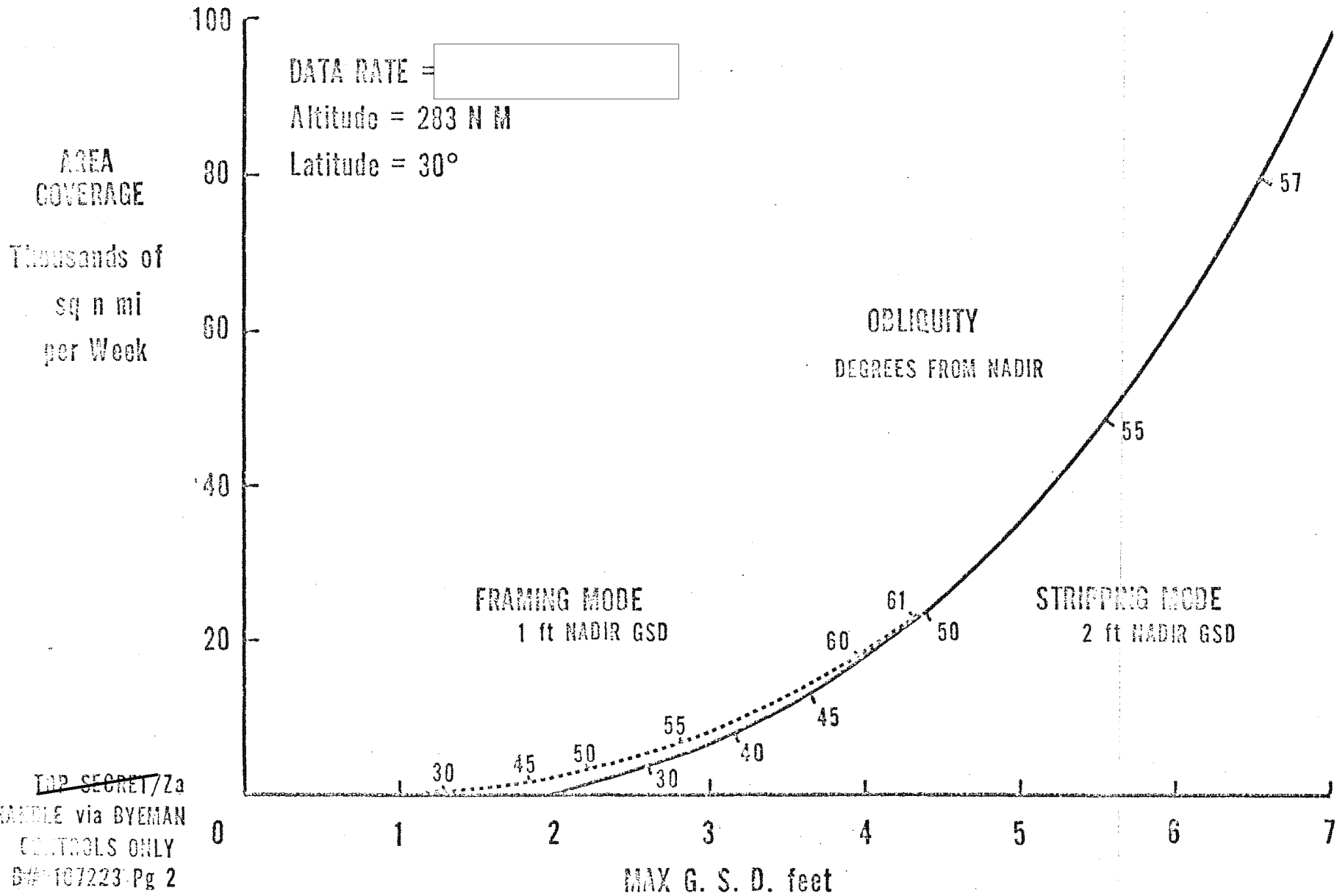
HANDLE via BYEMAN CONTROLS ON

B#107223 P31

GWL-20 JAN'71

HANDLE VIA BYEMAN CONTROL SYSTEM ONLY

~~TOP SECRET~~ ZAMAN



~~TOP SECRET~~/Za
HANDLE via BYEMAN
CONTROLS ONLY
DWH-107223 Pg 2
GWL-20 JAN'71

~~TOP SECRET~~ ZAMAN

HANDLE VIA BYEMAN
CONTROL SYSTEM ONLY